

District 1 2013-2017 Iowa Highway Program


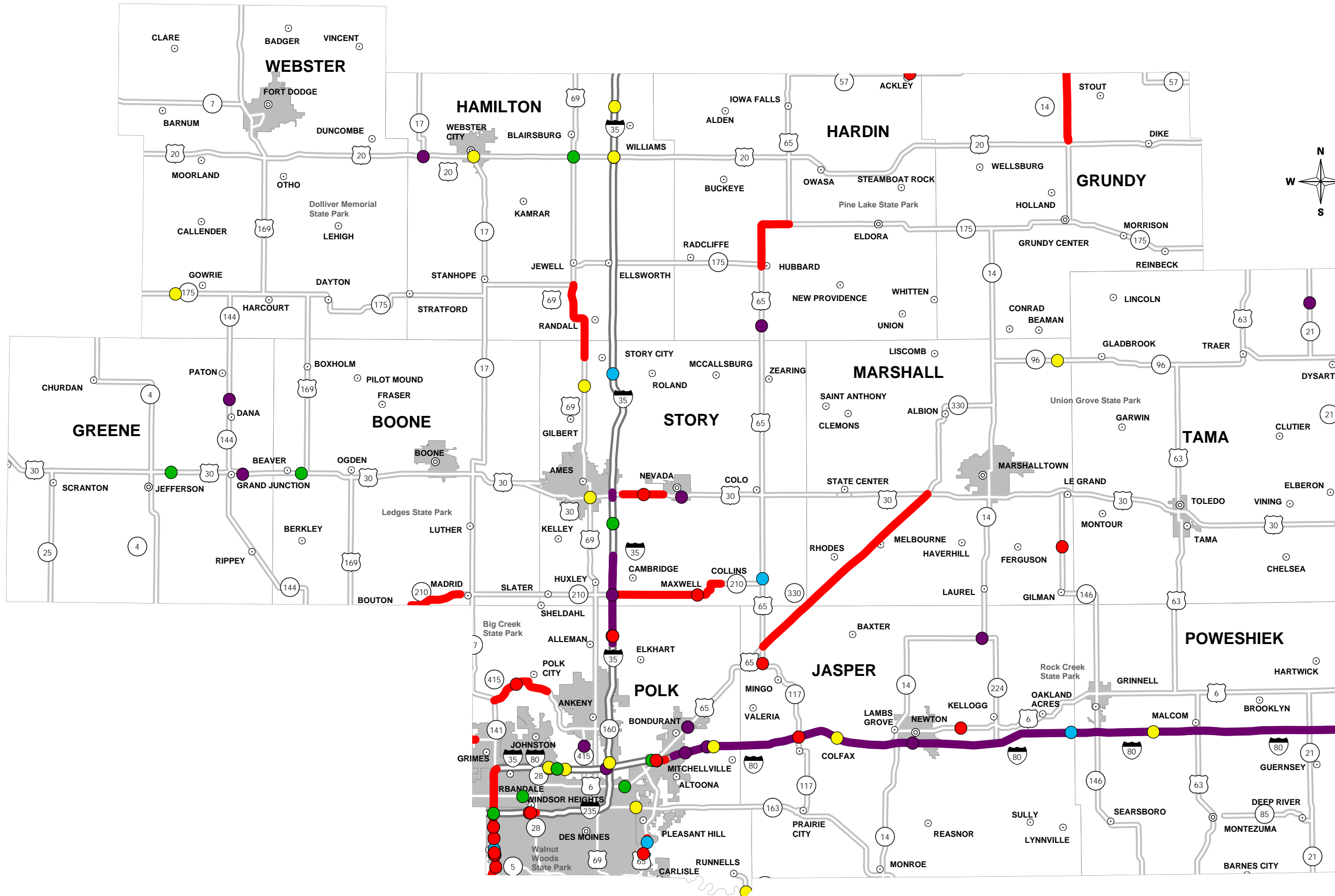
(as approved by the Iowa Transportation Commission Nov. 13, 2012)

IOWA

STATE HIGHWAY MAP
Prepared by

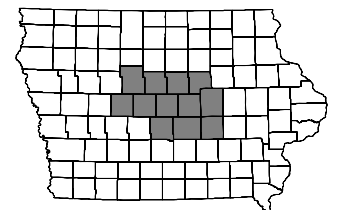


In Cooperation With
United States
Department of Transportation



Structure	Highway
● 2013	— (Red)
● 2014	— (Blue)
● 2015	— (Green)
● 2016	— (Yellow)
● 2017	— (Purple)

Scott Dockstader
District 1 Engineer
1020 S. Fourth St.
Ames, Iowa 50010
515-239-1194
scott.dockstader@dot.iowa.gov



- Notes:**
- Does not include minor right of way, erosion control, patching, bridge washing or other minor projects.
 - Only the first year of multiyear projects are shown.
 - Most safety and noninterstate pavement resurfacing projects are identified for only the first year. Therefore, few projects of that type are shown for years 2014 through 2017.
 - Map is subject to change and is not to scale.
 - For more information, see iowadot.gov/program_management/five_year.html.