

District 1 2013-2017 Iowa Highway Program


(as approved by the Iowa Transportation Commission Nov. 13, 2012)

IOWA

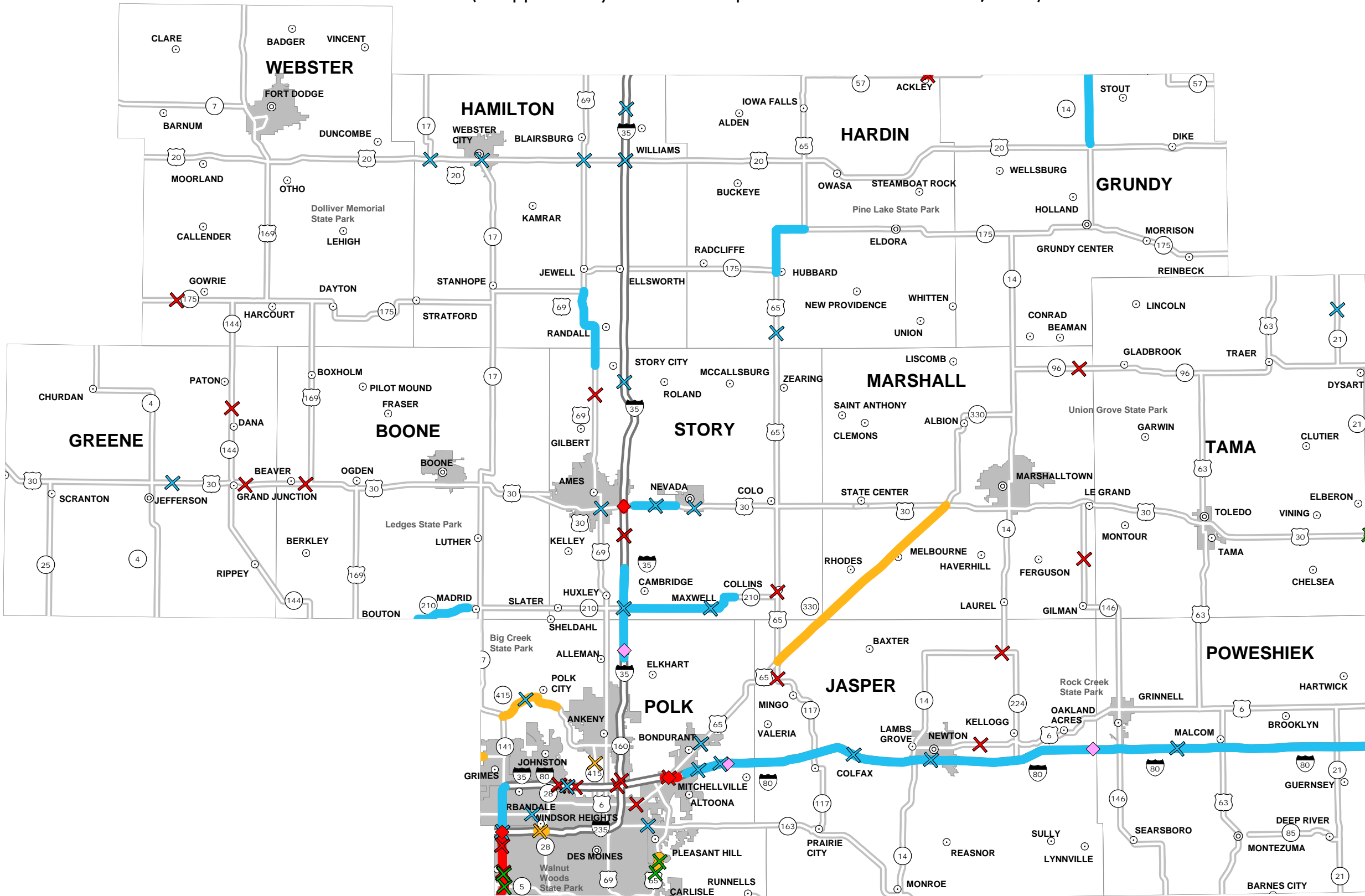
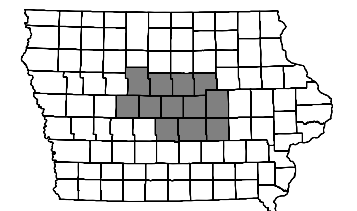
STATE HIGHWAY MAP
Prepared by



In Cooperation With
United States
Department of Transportation



Scott Dockstader
District 1 Engineer
1020 S. Fourth St.
Ames, Iowa 50010
515-239-1194
scott.dockstader@dot.iowa.gov



	Roadway	Right of Way Only	Interchange or Intersection Improvement	Bridge or Culvert	Rest Area Modernization or Rehabilitation
Resurface or Repair	Blue line	Blue dots	Blue diamond	Blue X	Blue diamond
Modernize	Yellow line	Yellow dots	Yellow diamond	Yellow X	Yellow diamond
Replace or Rebuild - Existing	Red line	Red dots	Red diamond	Red X	Red diamond
Construct - New	Green line	Green dots	Green diamond	Green X	Green diamond

- Notes:**
- Does not include minor right of way, erosion control, patching, bridge washing or other minor projects.
 - Only the first year of multiyear projects are shown.
 - Most safety and noninterstate pavement resurfacing projects are identified for only the first year. Therefore, few projects of that type are shown for years 2014 through 2017.
 - Modernization projects include pavement widening, bridge widening, paved shoulders or intersection improvements.
 - Map is subject to change and is not to scale.
 - For more information, see iowadot.gov/program_management/five_year.html.