

District 2 2013-2017 Iowa Highway Program

Fayette County

(as approved by the Iowa Transportation Commission Nov. 13, 2012)

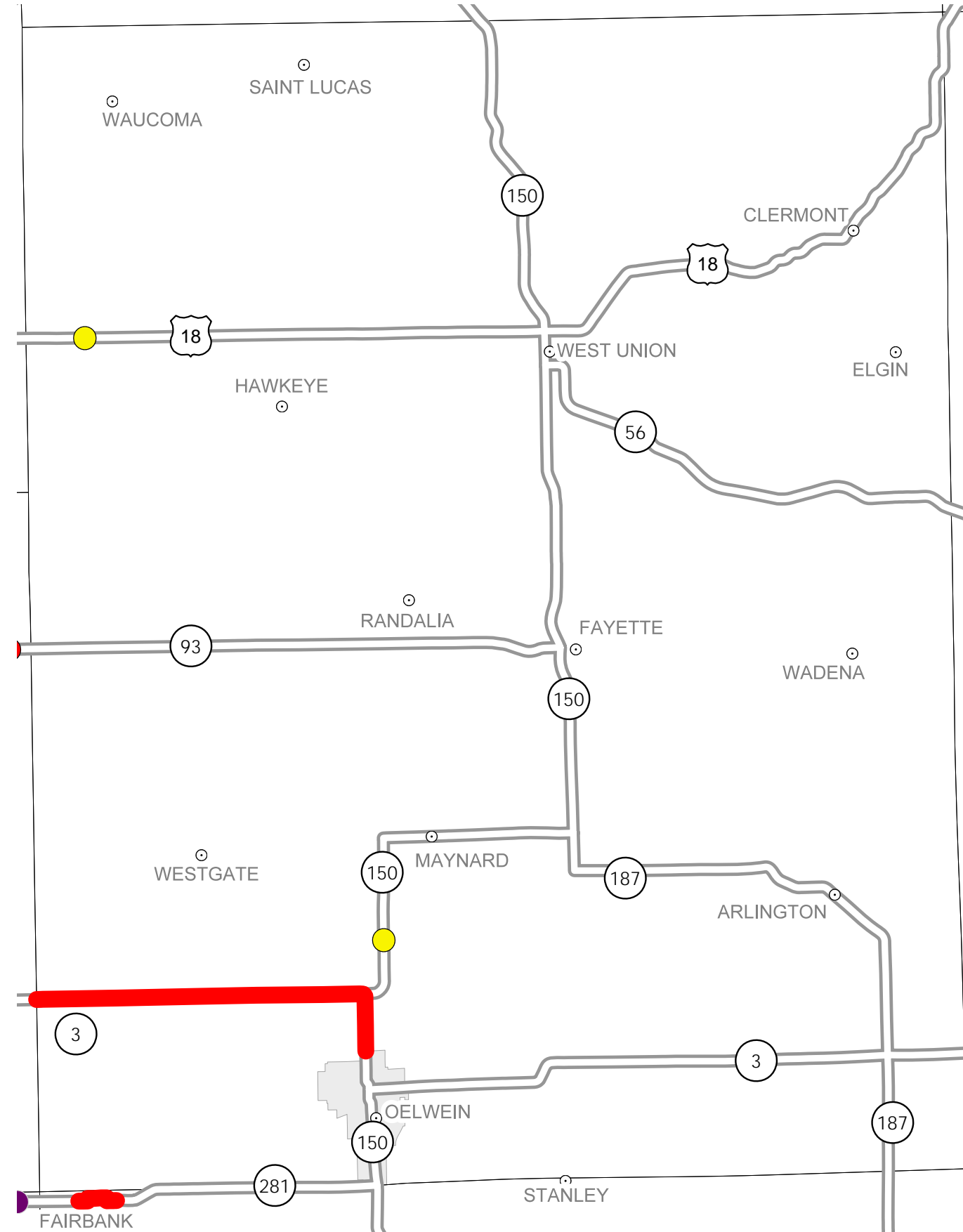
IOWA

STATE HIGHWAY MAP


Prepared by



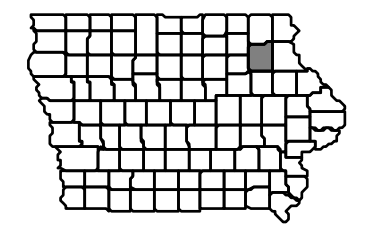
In Cooperation With
United States
Department of Transportation



Structure	Highway
● 2013	—
● 2014	—
● 2015	—
● 2016	—
● 2017	—



Vicki Dumdei
District 2 Engineer
1420 Fourth St. S.E.
Mason City, Iowa 50401
641-422-9465
victoria.dumdei@dot.iowa.gov



- Notes:**
- Does not include minor right of way, erosion control, patching, bridge washing or other minor projects.
 - Only the first year of multiyear projects are shown.
 - Most safety and noninterstate pavement resurfacing projects are identified for only the first year. Therefore, few projects of that type are shown for years 2014 through 2017.
 - Map is subject to change and is not to scale.
 - For more information, see iowadot.gov/program_management/five_year.html.