

# District 2 2013-2017 Iowa Highway Program

## Winneshiek County

(as approved by the Iowa Transportation Commission Nov. 13, 2012)


# IOWA

STATE HIGHWAY MAP  
Prepared by

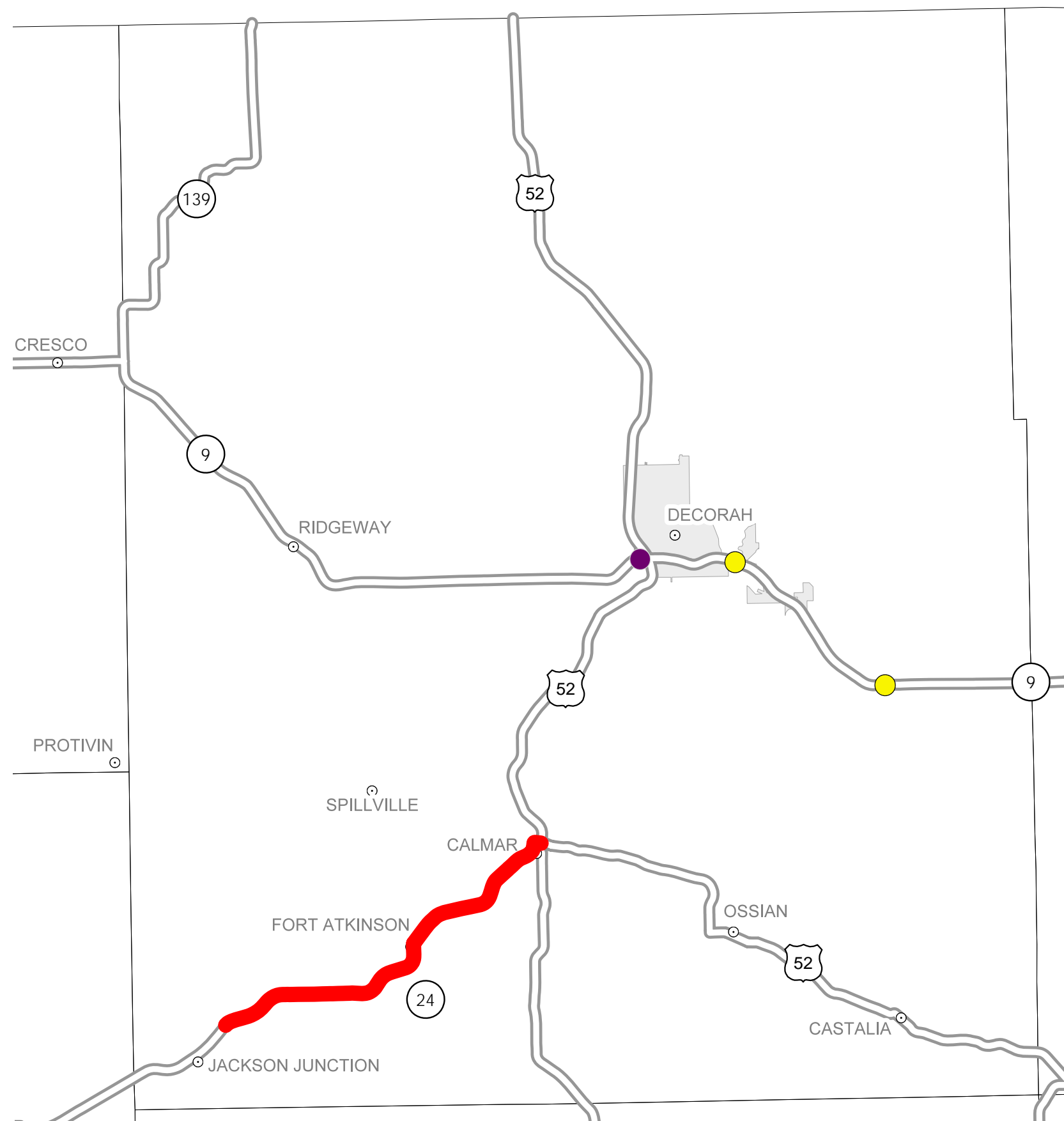
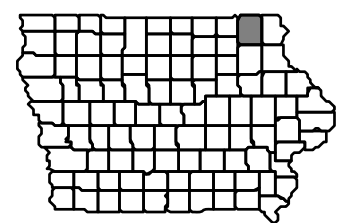


In Cooperation With  
United States  
Department of Transportation

Structure	Highway
● 2013	█
● 2014	█
● 2015	█
● 2016	█
● 2017	█



**Vicki Dumdei**  
District 2 Engineer  
1420 Fourth St. S.E.  
Mason City, Iowa 50401  
641-422-9465  
victoria.dumdei@dot.iowa.gov



- Notes:**
- Does not include minor right of way, erosion control, patching, bridge washing or other minor projects.
  - Only the first year of multiyear projects are shown.
  - Most safety and noninterstate pavement resurfacing projects are identified for only the first year. Therefore, few projects of that type are shown for years 2014 through 2017.
  - Map is subject to change and is not to scale.
  - For more information, see [iowadot.gov/program\\_management/five\\_year.html](http://iowadot.gov/program_management/five_year.html).