

District 2 2013-2017 Iowa Highway Program

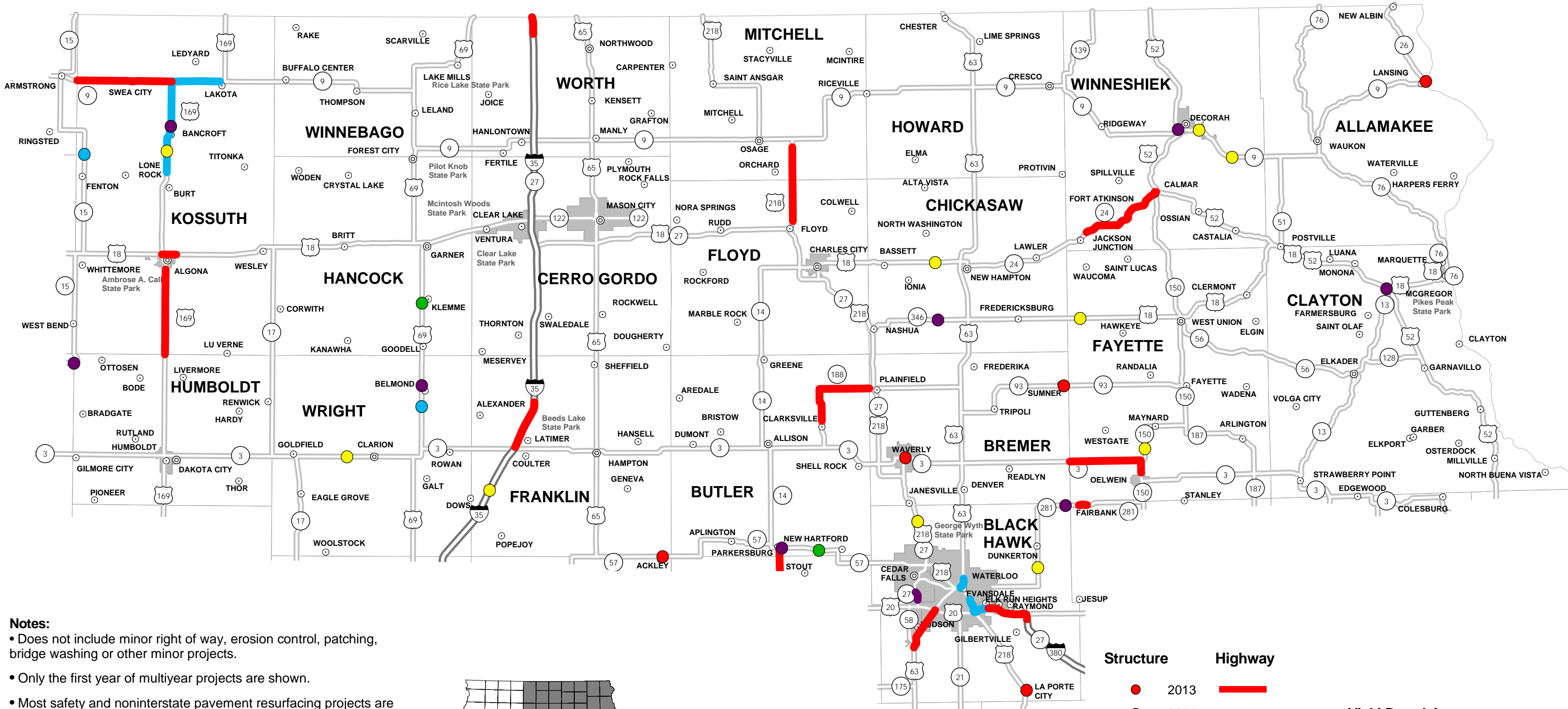
(as approved by the Iowa Transportation Commission Nov. 13, 2012)

IOWA

STATE HIGHWAY MAP
Prepared by

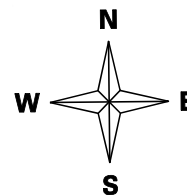
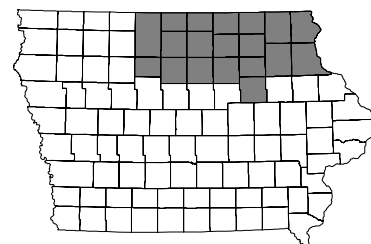


In Cooperation With
United States
Department of Transportation



Notes:

- Does not include minor right of way, erosion control, patching, bridge washing or other minor projects.
- Only the first year of multiyear projects are shown.
- Most safety and noninterstate pavement resurfacing projects are identified for only the first year. Therefore, few projects of that type are shown for years 2014 through 2017.
- Map is subject to change and is not to scale.
- For more information, see iowadot.gov/program_management/five_year.html.



Structure		Highway	
●	2013	—	Red
●	2014	—	Blue
●	2015	—	Green
●	2016	—	Yellow
●	2017	—	Purple

Vicki Dumdei
District 2 Engineer
1420 Fourth St. S.E.
Mason City, Iowa 50401
641-422-9465
victoria.dumdei@dot.iowa.gov