

District 3 2013-2017 Iowa Highway Program

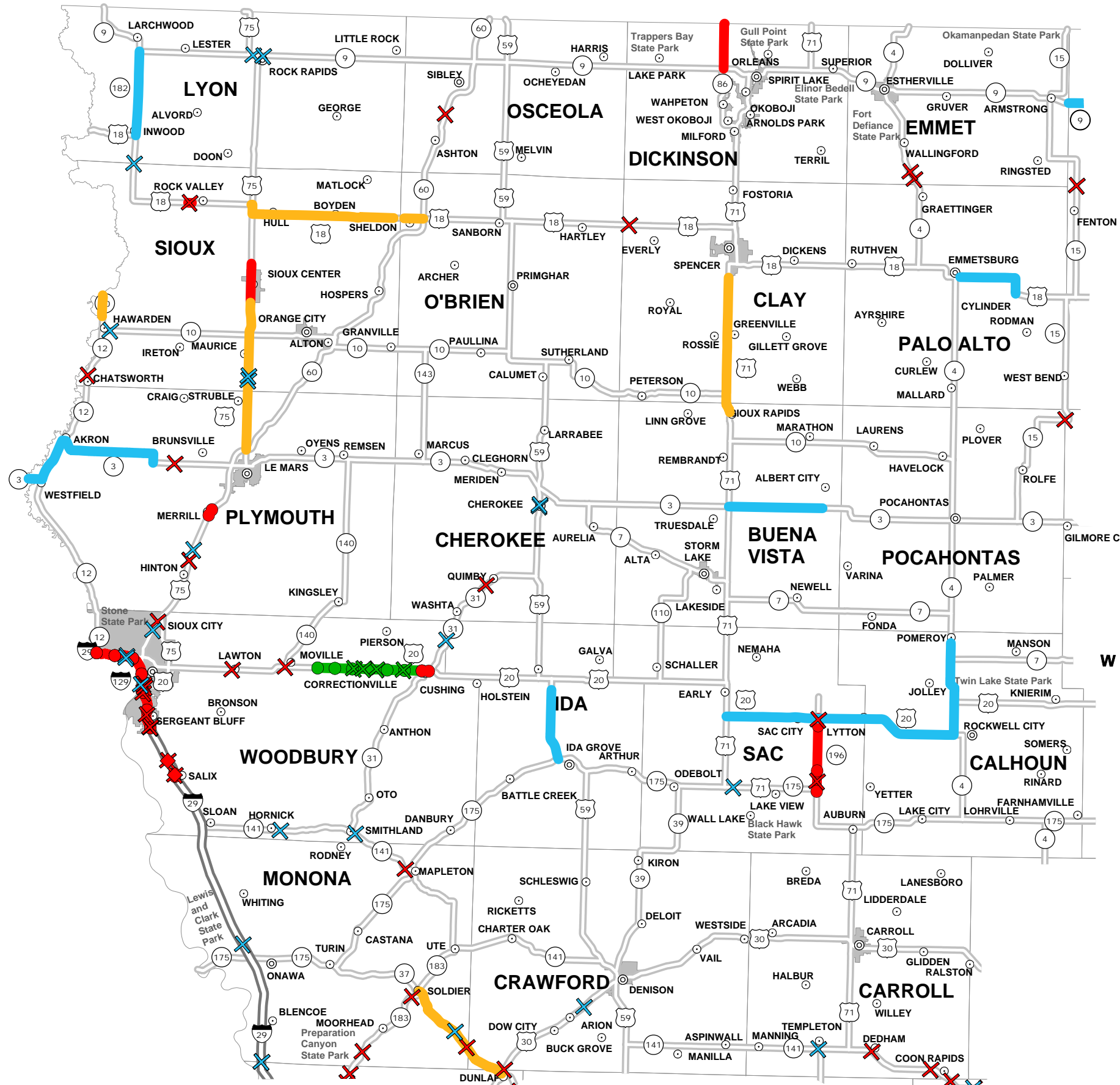
(as approved by the Iowa Transportation Commission Nov. 13, 2012)

I O W A

STATE HIGHWAY MAP
Prepared by



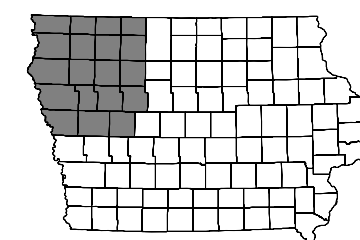
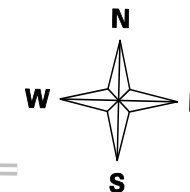
In Cooperation With
United States
Department of Transportation



Roadway	Right of Way Only	Interchange or Intersection Improvement	Bridge or Culvert
Resurface or Repair	●●●●●●	◆	×
Modernize	●●●●●●	◆	×
Replace or Rebuild - Existing	●●●●●●	◆	×
Construct - New	●●●●●●	◆	×
Rest Area Modernization or Rehabilitation	◆		

Notes:

- Does not include minor right of way, erosion control, patching, bridge washing or other minor projects.
- Only the first year of multiyear projects are shown.
- Most safety and noninterstate pavement resurfacing projects are identified for only the first year. Therefore, few projects of that type are shown for years 2014 through 2017.
- Modernization projects include pavement widening, bridge widening, paved shoulders or intersection improvements.
- Map is subject to change and is not to scale.
- For more information, see iowadot.gov/program_management/five_year.html.



Tony Lazarowicz
District 3 Engineer
2800 Gordon Drive
P.O. Box 987
Sioux City, Iowa 51102
712-276-1451
tony.lazarowicz@dot.iowa.gov