

District 4 2013-2015 Iowa Highway Program

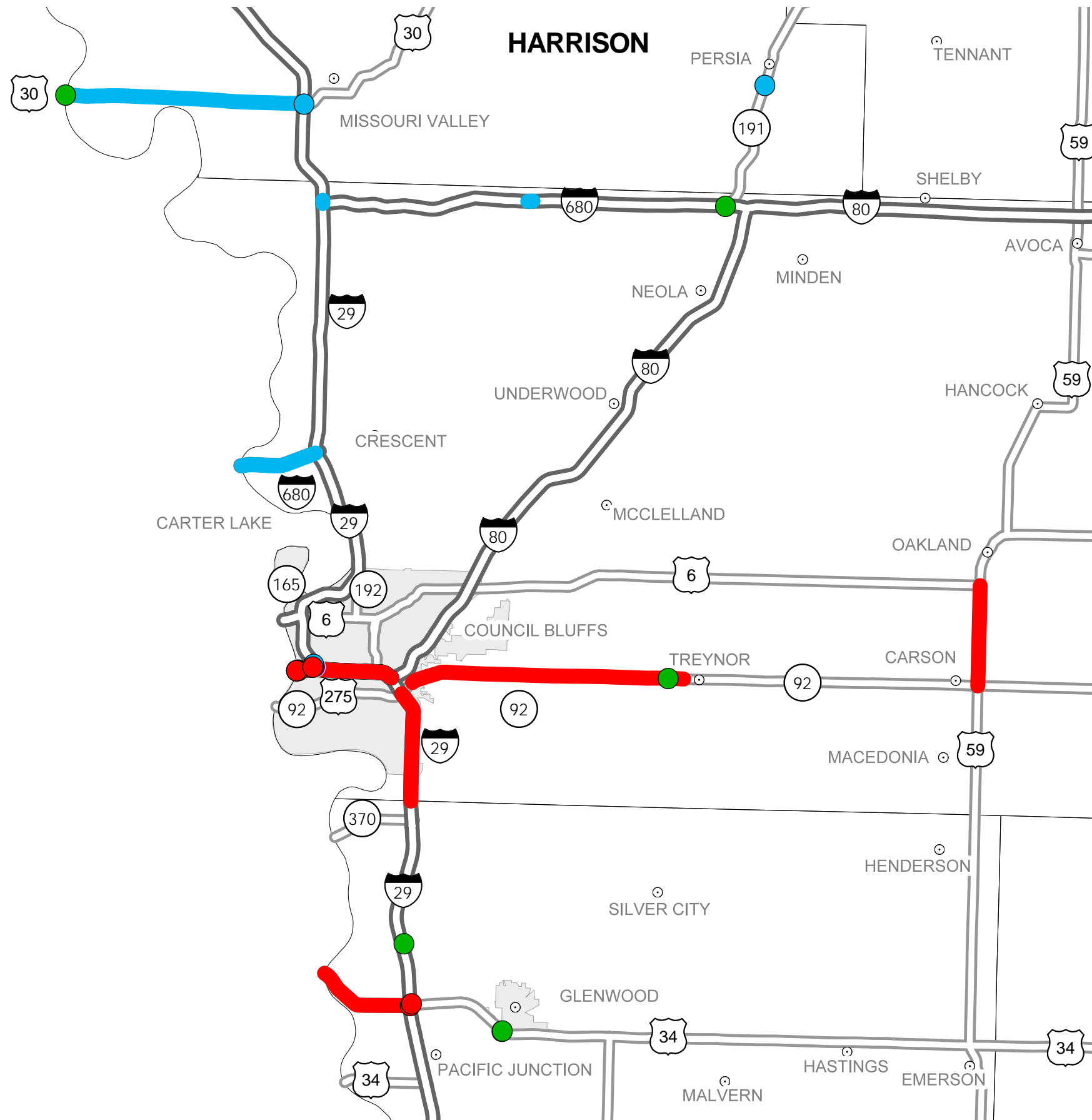
Council Bluffs Area

IOWA

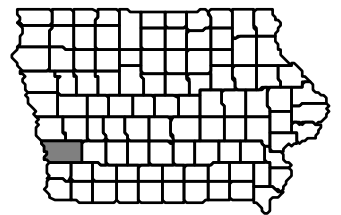

STATE HIGHWAY MAP
Prepared by



In Cooperation With
United States
Department of Transportation



Structure	Highway
● 2013	— 2013
● 2014	— 2014
● 2015	— 2015



Troy Jerman
District 4 Engineer
2210 E. Seventh St.
Atlantic, Iowa 50022
712-243-7626
troy.jerman@dot.iowa.gov

Notes:

- Does not include minor right of way, erosion control, patching, bridge washing or other minor projects.
- Only the first year of multiyear projects are shown.
- Most safety and noninterstate pavement resurfacing projects are identified for only the first year. Therefore, few projects of that type are shown for years 2014 through 2015.
- Map is subject to change and is not to scale.
- For more information, see iowadot.gov/program_management/five_year.html.