

# District 6 2013-2017 Iowa Highway Program

## Benton County

(as approved by the Iowa Transportation Commission Nov. 13, 2012)

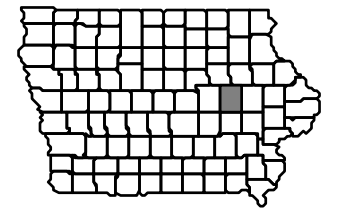

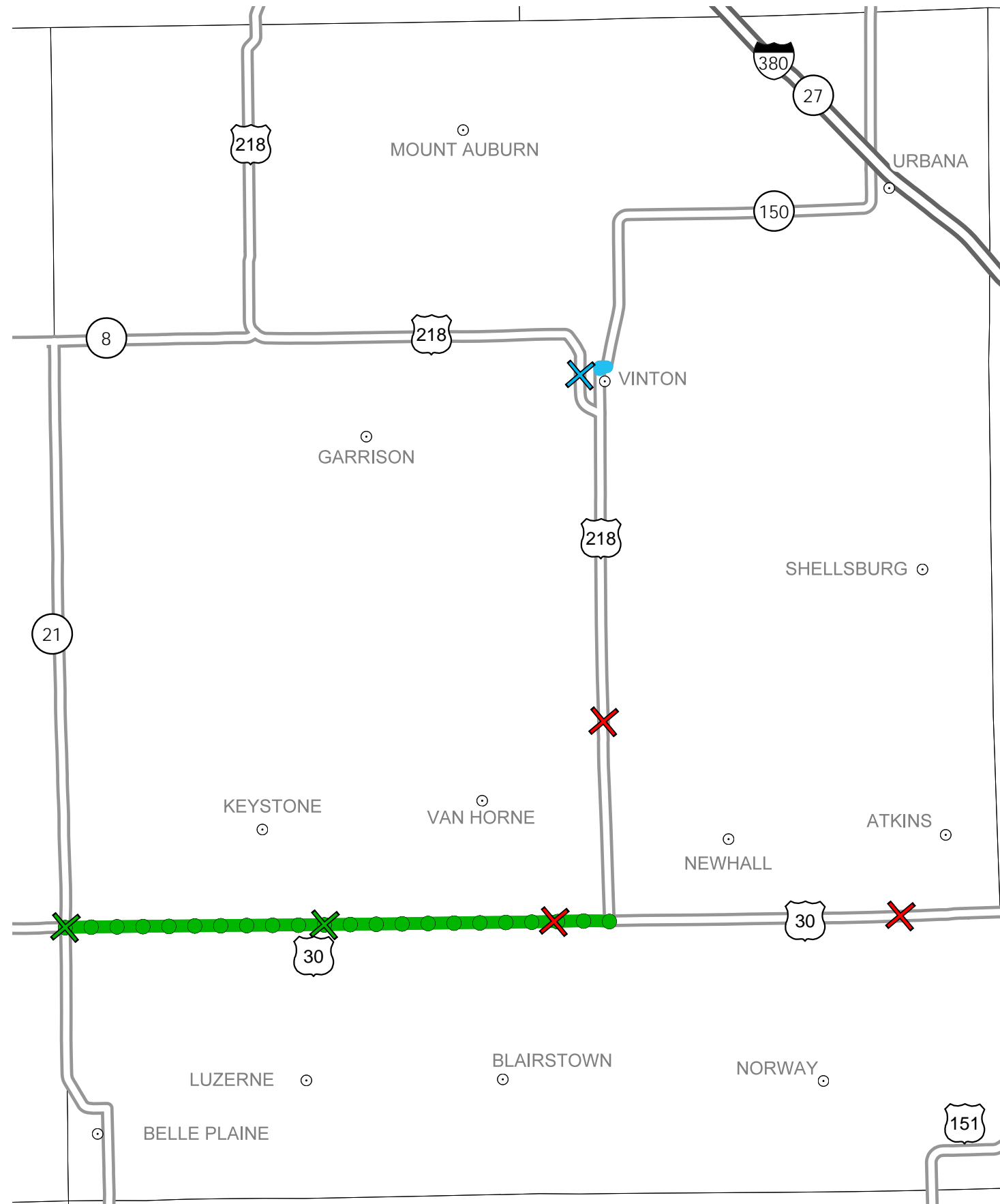
# I O W A

STATE HIGHWAY MAP  
Prepared by



In Cooperation With  
United States  
Department of Transportation

	Roadway	Right of Way Only	Interchange or Intersection Improvement	Bridge or Culvert
Resurface or Repair				
Modernize				
Replace or Rebuild - Existing				
Construct - New				
Rest Area Modernization or Rehabilitation				



**Jim Schnoebelen**  
District 6 Engineer  
430 16th Ave. S.W.  
Cedar Rapids, Iowa 52404  
319-364-0235  
jim.schnoebelen@dot.iowa.gov

**Notes:**

- Does not include minor right of way, erosion control, patching, bridge washing or other minor projects.
- Only the first year of multiyear projects are shown.
- Most safety and noninterstate pavement resurfacing projects are identified for only the first year. Therefore, few projects of that type are shown for years 2014 through 2017.
- Map is subject to change and is not to scale.
- For more information, see [iowadot.gov/program\\_management/five\\_year.html](http://iowadot.gov/program_management/five_year.html).