

District 6 2013-2017 Iowa Highway Program

Dubuque County

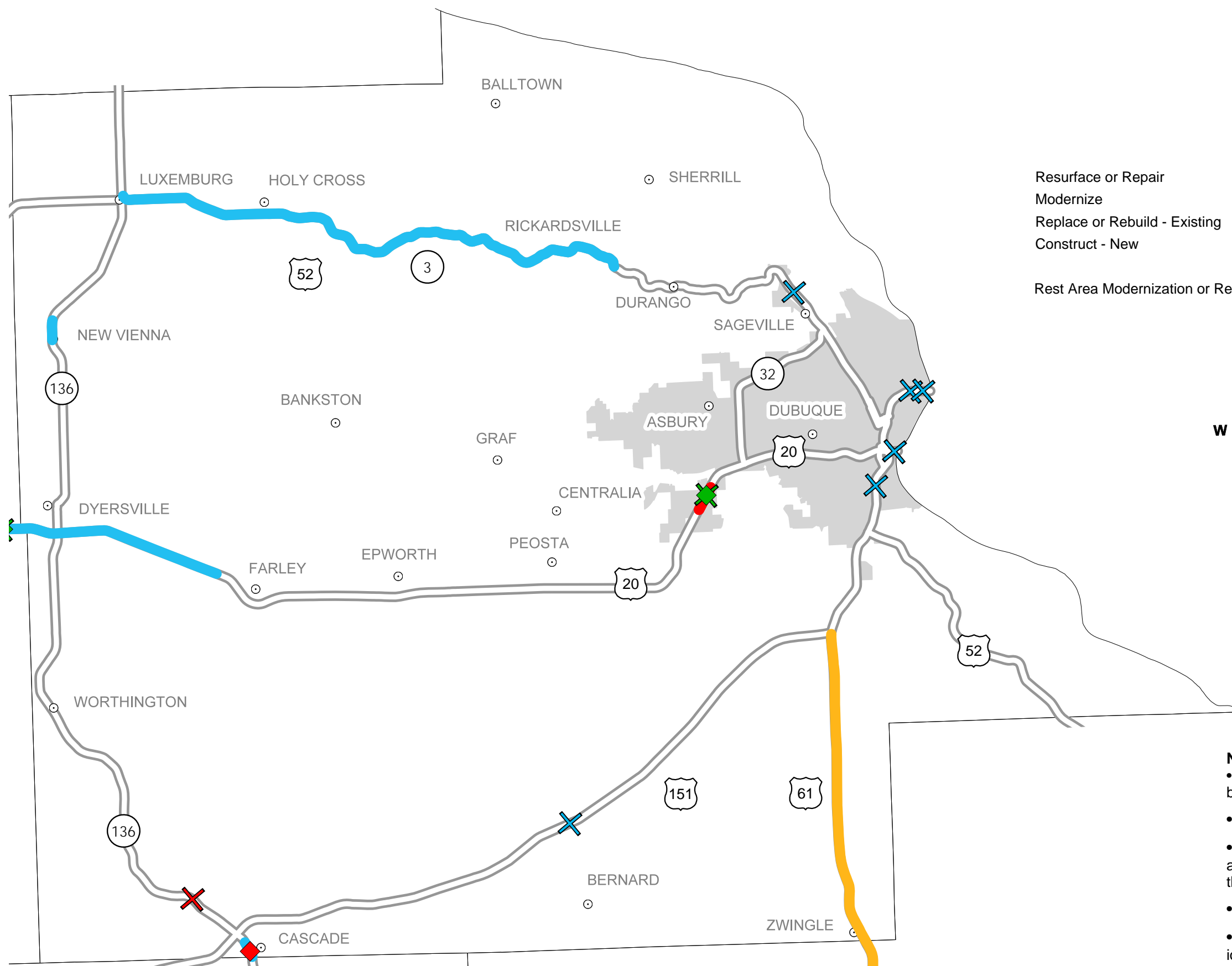
(as approved by the Iowa Transportation Commission Nov. 13, 2012)

I O W A

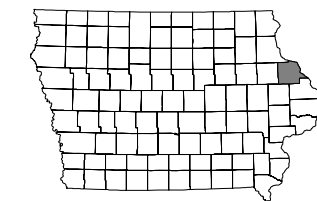
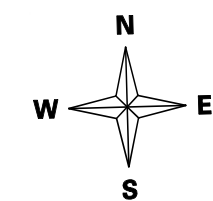
STATE HIGHWAY MAP
Prepared by



In Cooperation With
United States
Department of Transportation



Roadway	Right of Way Only	Interchange or Intersection Improvement	Bridge or Culvert
Resurface or Repair	●●●●●●	◆	×
Modernize	●●●●●●	◆	×
Replace or Rebuild - Existing	●●●●●●	◆	×
Construct - New	●●●●●●	◆	×
Rest Area Modernization or Rehabilitation	◆		



Jim Schnoebelen
District 6 Engineer
430 16th Ave. S.W.
Cedar Rapids, Iowa 52404
319-364-0235
jim.schnoebelen@dot.iowa.gov

- Notes:**
- Does not include minor right of way, erosion control, patching, bridge washing or other minor projects.
 - Only the first year of multiyear projects are shown.
 - Most safety and noninterstate pavement resurfacing projects are identified for only the first year. Therefore, few projects of that type are shown for years 2014 through 2017.
 - Map is subject to change and is not to scale.
 - For more information, see iowadot.gov/program_management/five_year.html.