

# District 1 2014-2018 Iowa Highway Program

## Polk County

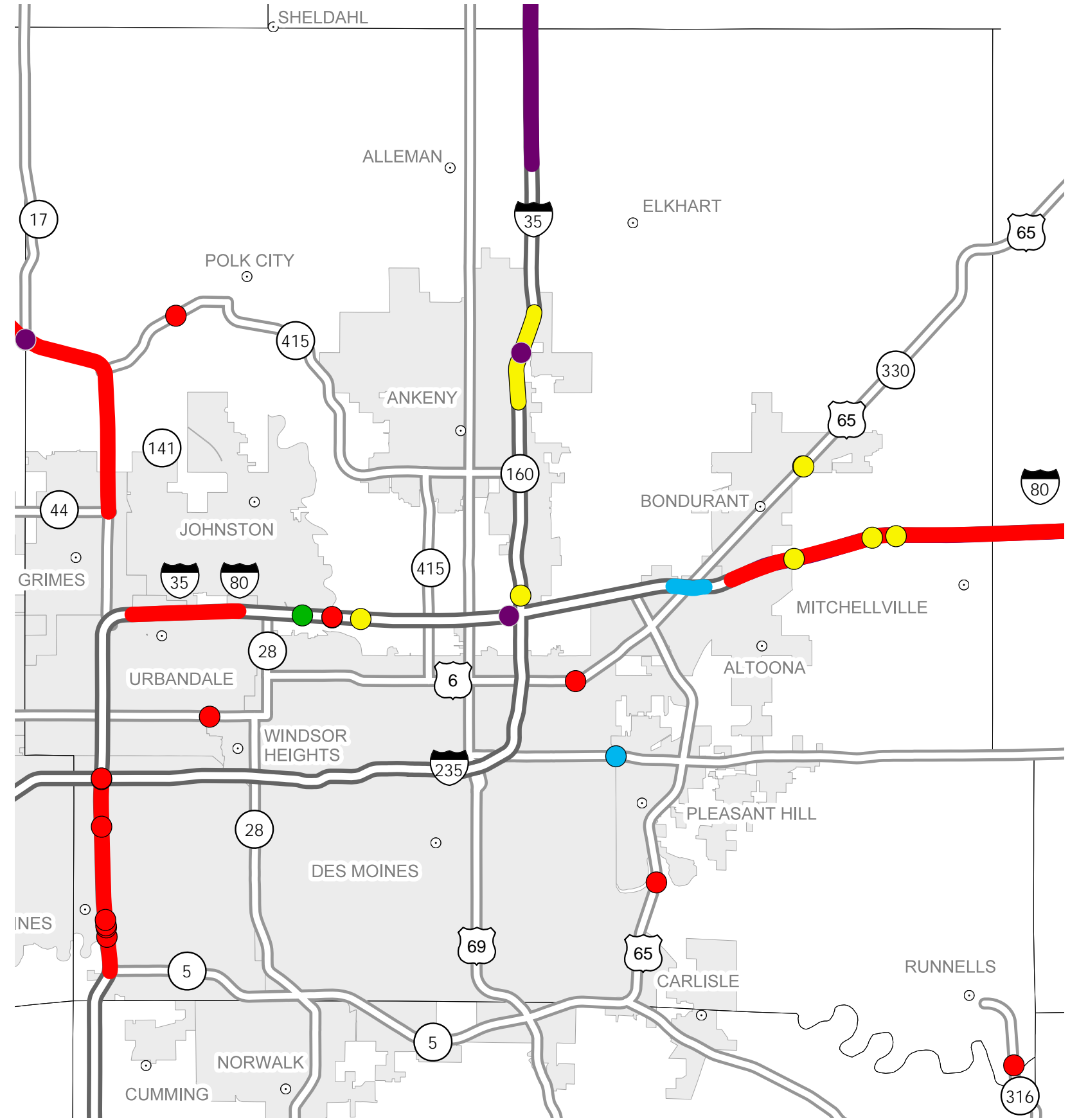
(as approved by the Iowa Transportation Commission June 11, 2013, and amended October 8, 2013)

# IOWA


STATE HIGHWAY MAP  
Prepared by



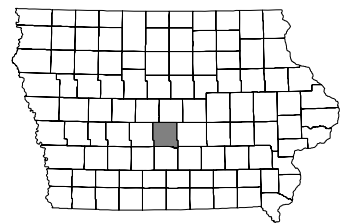
In Cooperation With  
United States  
Department of Transportation



Structure	Highway
● 2014	—
● 2015	—
● 2016	—
● 2017	—
● 2018	—



**Scott Dockstader**  
District 1 Engineer  
1020 S. Fourth St.  
Ames, Iowa 50010  
515-239-1194  
scott.dockstader@dot.iowa.gov



- Notes:**
- Does not include minor right of way, erosion control, patching, bridge washing or other minor projects.
  - Only the first year of multiyear projects are shown.
  - Most safety and noninterstate pavement resurfacing projects are identified for only the first year. Therefore, few projects of that type are shown for years 2015 through 2018.
  - Map is subject to change and is not to scale.
  - For more information, see [iowadot.gov/program\\_management/five\\_year.html](http://iowadot.gov/program_management/five_year.html).