

# District 2 2014-2018 Iowa Highway Program Clayton County

(as approved by the Iowa Transportation Commission June 11, 2013, and amended October 8, 2013)

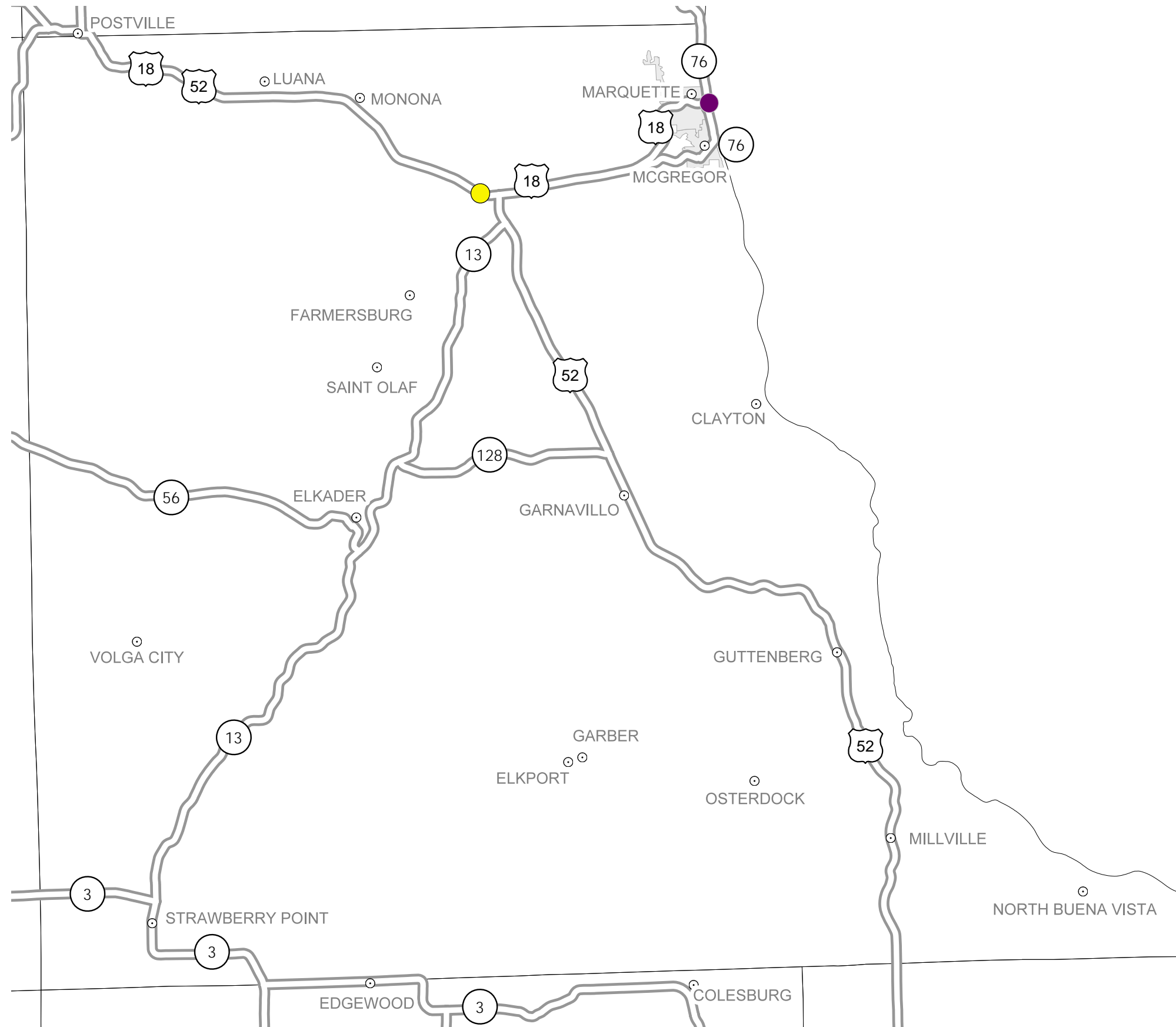
# IOWA

STATE HIGHWAY MAP


Prepared by



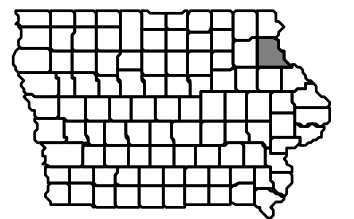
In Cooperation With  
United States  
Department of Transportation



Structure	Highway
● 2014	■
● 2015	■
● 2016	■
● 2017	■
● 2018	■



**E. Jon Ranney**  
District 2 Engineer  
1420 Fourth St. S.E.  
Mason City, Iowa 50401  
641-422-9465  
ejon.ranney@dot.iowa.gov



**Notes:**

- Does not include minor right of way, erosion control, patching, bridge washing or other minor projects.
- Only the first year of multiyear projects are shown.
- Most safety and noninterstate pavement resurfacing projects are identified for only the first year. Therefore, few projects of that type are shown for years 2015 through 2018.
- Map is subject to change and is not to scale.
- For more information, see [iowadot.gov/program\\_management/five\\_year.html](http://iowadot.gov/program_management/five_year.html).