

# District 3 - 2014-2018 Iowa Highway Program

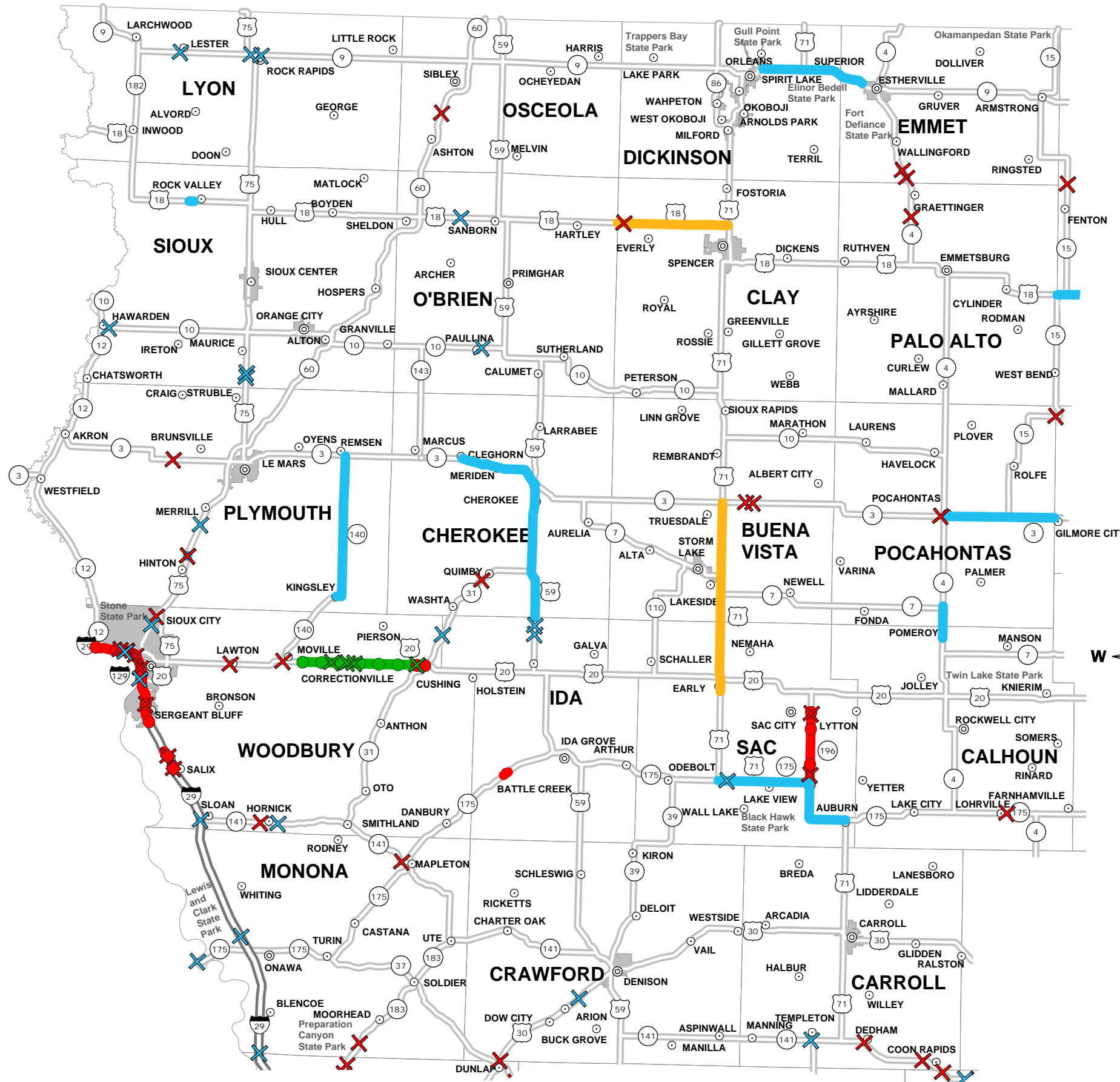
(as approved by the Iowa Transportation Commission June 11, 2013, and amended October 8, 2013)

# IOWA

STATE HIGHWAY MAP  
Prepared by

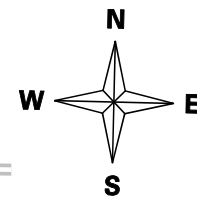


In Cooperation With  
United States  
Department of Transportation



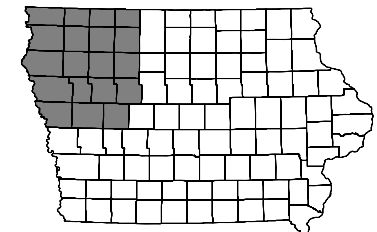
	Roadway	Right of Way	Interchange or Intersection Improvement	Bridge or Culvert
Resurface or Repair				
Modernize				
Replace or Rebuild - Existing				
Construct - New				
Rest Area Modernization or Rehabilitation				
Slope Improvement				

Rest Area Modernization or Rehabilitation  
Slope Improvement



### Notes:

- Does not include minor right of way, erosion control, patching, bridge washing or other minor projects.
- Only the first year of multiyear projects are shown.
- Most safety and noninterstate pavement resurfacing projects are identified for only the first year. Therefore, few projects of that type are shown for years 2015 through 2018.
- Modernization projects include pavement widening, bridge widening, paved shoulders or intersection improvements.
- Map is subject to change and is not to scale.
- For more information, see [iowadot.gov/program\\_management/five\\_year.html](http://iowadot.gov/program_management/five_year.html).



**Tony Lazarowicz**  
District 3 Engineer  
2800 Gordon Drive  
P.O. Box 987  
Sioux City, Iowa 51102  
712-276-1451  
[tony.lazarowicz@dot.iowa.gov](mailto:tony.lazarowicz@dot.iowa.gov)