

District 4 - 2014 Iowa Highway Program


(as approved by the Iowa Transportation Commission June 11, 2013, and amended October 8, 2013)

IOWA

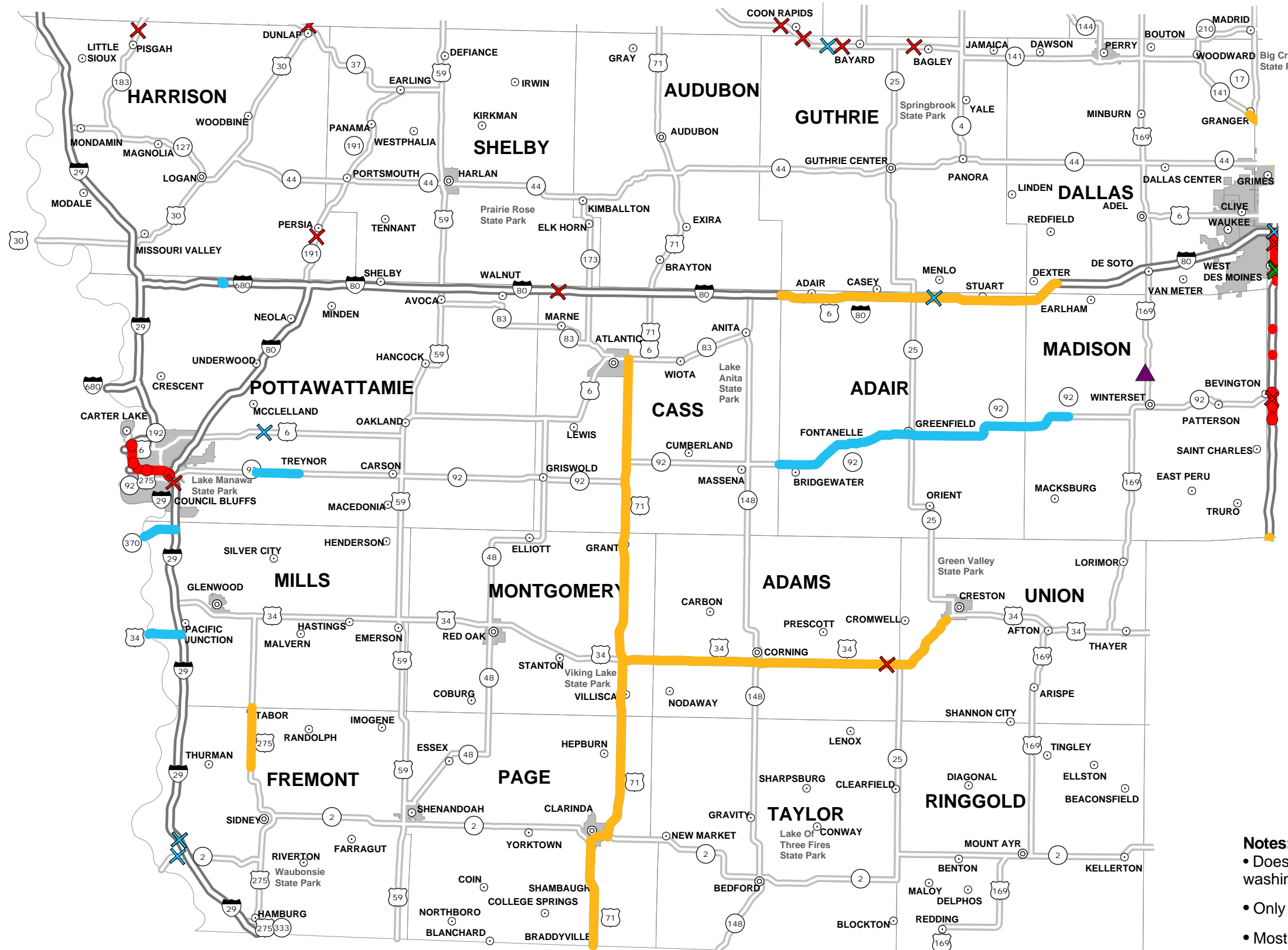
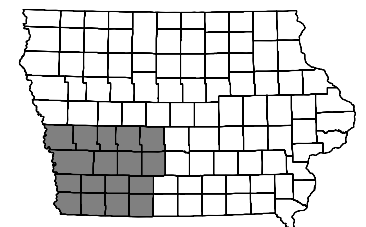
STATE HIGHWAY MAP
Prepared by



In Cooperation With
United States
Department of Transportation



Troy Jerman
District 4 Engineer
2210 E. Seventh St.
Atlantic, Iowa 50022
712-243-7626
troy.jerman@dot.iowa.gov



	Roadway Right of Way	Interchange or Intersection Improvement	Bridge or Culvert	
Resurface or Repair				
Modernize				
Replace or Rebuild - Existing				Slope Improvement
Construct - New				Rest Area Modernization or Rehabilitation

Notes:

- Does not include minor right of way, erosion control, patching, bridge washing or other minor projects.
- Only the 2014 portion of multiyear projects is shown.
- Most safety and noninterstate pavement resurfacing projects are identified.
- Modernization projects include pavement widening, bridge widening, paved shoulders or intersection improvements.
- Map is subject to change and is not to scale.
- For more information, see iowadot.gov/program_management/five_year.html.