

# District 4 2014-2018 Iowa Highway Program

## Dallas County

(as approved by the Iowa Transportation Commission June 11, 2013, and amended October 8, 2013)

# IOWA

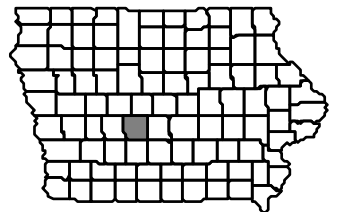

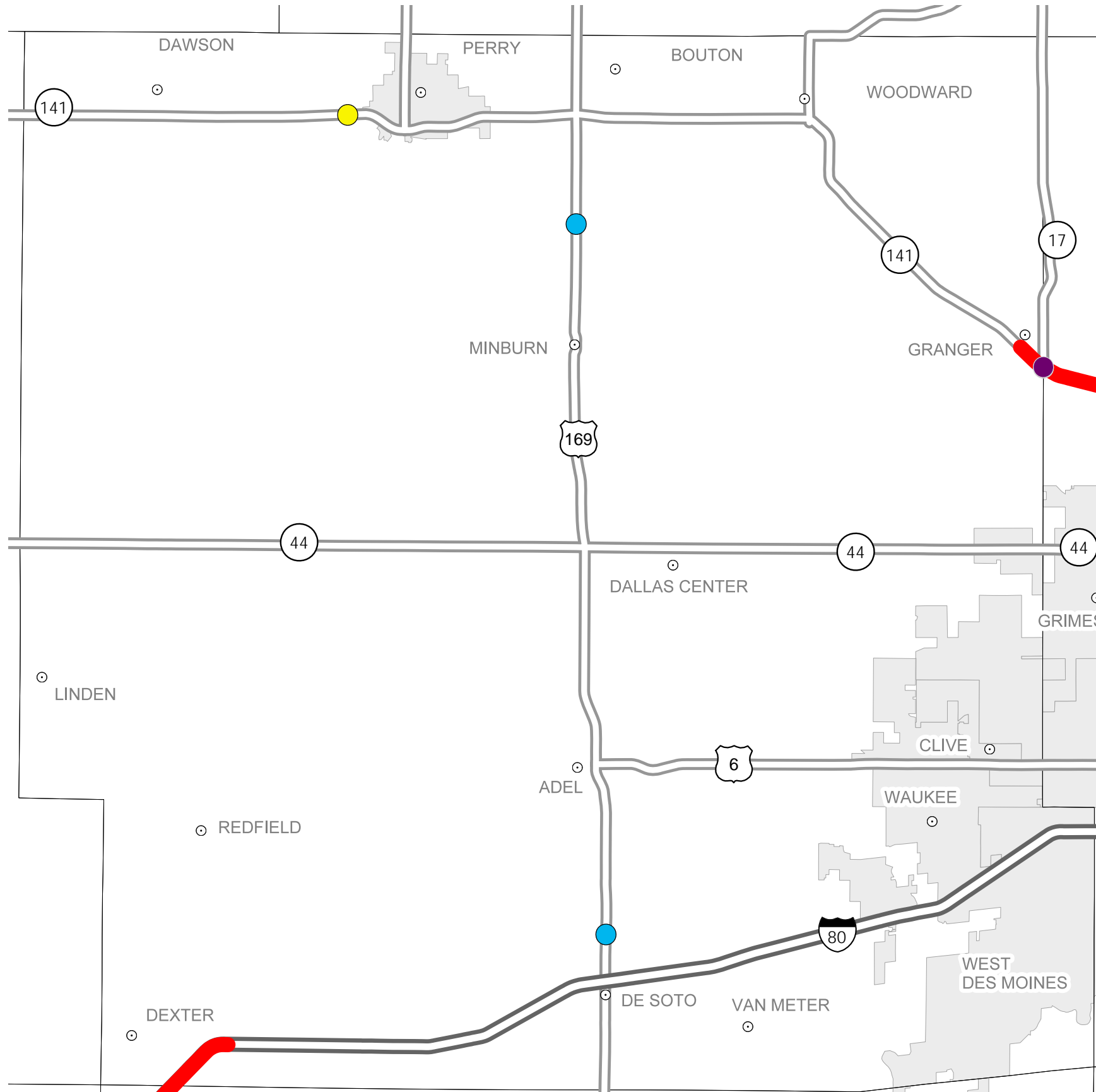
STATE HIGHWAY MAP

Prepared by



In Cooperation With  
United States  
Department of Transportation

Structure	Highway
● 2014	
● 2015	
● 2016	
● 2017	
● 2018	



**Troy Jerman**  
District 4 Engineer  
2210 E. Seventh St.  
Atlantic, Iowa 50022  
712-243-7626  
troy.jerman@dot.iowa.gov

**Notes:**

- Does not include minor right of way, erosion control, patching, bridge washing or other minor projects.
- Only the first year of multiyear projects are shown.
- Most safety and noninterstate pavement resurfacing projects are identified for only the first year. Therefore, few projects of that type are shown for years 2015 through 2018.
- Map is subject to change and is not to scale.
- For more information, see [iowadot.gov/program\\_management/five\\_year.html](http://iowadot.gov/program_management/five_year.html).