

District 4 2014-2018 Iowa Highway Program Taylor County

(as approved by the Iowa Transportation Commission June 11, 2013, and amended October 8, 2013)

IOWA

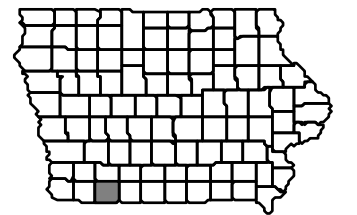

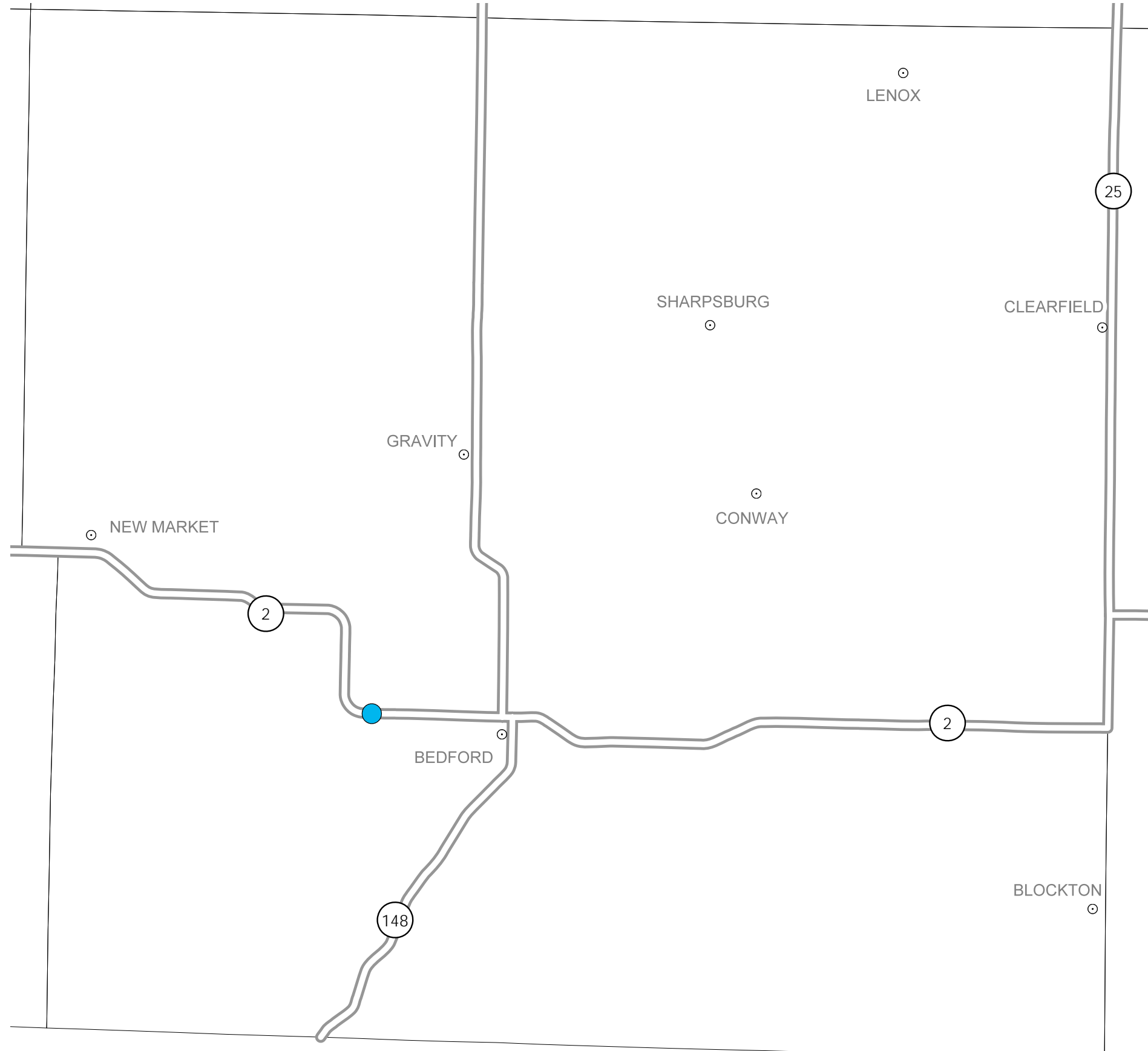
STATE HIGHWAY MAP

Prepared by



In Cooperation With
United States
Department of Transportation

Structure	Highway
● 2014	█
● 2015	█
● 2016	█
● 2017	█
● 2018	█



Troy Jerman
District 4 Engineer
2210 E. Seventh St.
Atlantic, Iowa 50022
712-243-7626
troy.jerman@dot.iowa.gov

Notes:

- Does not include minor right of way, erosion control, patching, bridge washing or other minor projects.
- Only the first year of multiyear projects are shown.
- Most safety and noninterstate pavement resurfacing projects are identified for only the first year. Therefore, few projects of that type are shown for years 2015 through 2018.
- Map is subject to change and is not to scale.
- For more information, see iowadot.gov/program_management/five_year.html.