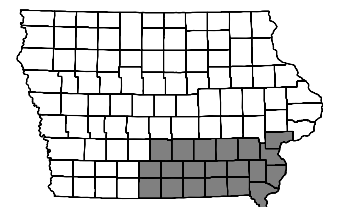

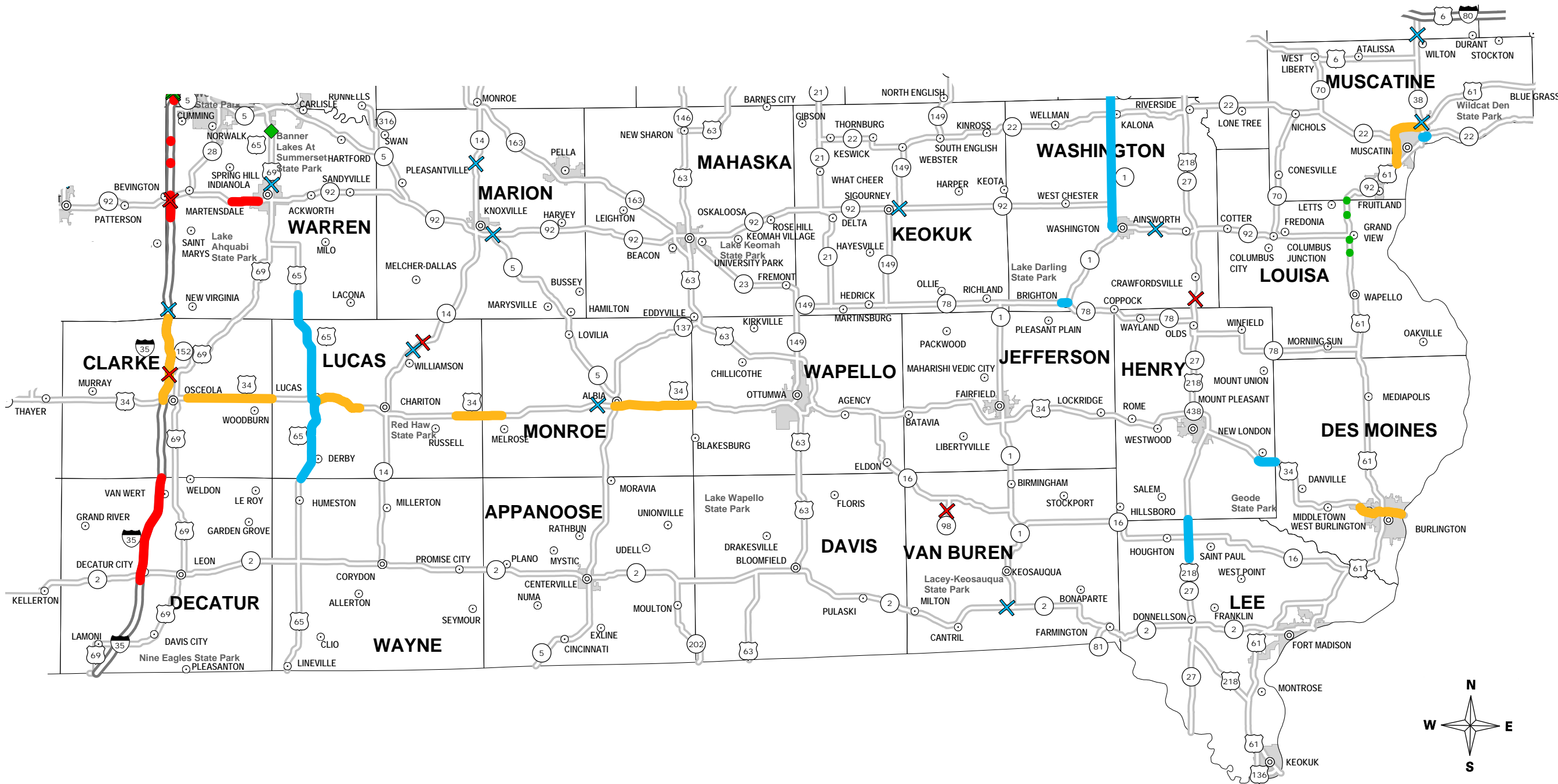


# District 5 Calendar Year 2014 Construction Projects

IOWA

STATE HIGHWAY MAP  
Prepared by



**Notes:**

- Does not include minor right of way, erosion control, patching, bridge washing or other minor projects.
- Only the 2014 portion of multiyear projects is shown.
- Most safety and noninterstate pavement resurfacing projects are identified.
- Modernization projects include pavement widening, bridge widening, paved shoulders or intersection improvements.
- Map is subject to change and is not to scale.

	<u>Roadway</u>	<u>Right of Way Only</u>	<u>Interchange or Intersection Improvement</u>	
Resurface or Repair				Bridge Deck Repair or Bridge Repair
Modernize				Bridge Widening
Rebuild				Bridge or Culvert - Replacement or Rebuild
Construct - New				Bridge or Culvert - Construct New
				Rest Area Modernization or Rehabilitation
				Slide Repair

**Mark Van Dyke**  
Assistant District Engineer  
PO Box 587  
307 W Briggs  
Fairfield, IA 52556  
641-472-4171  
mark.vandyke@dot.iowa.gov