

District 5 2014-2018 Iowa Highway Program

Decatur County

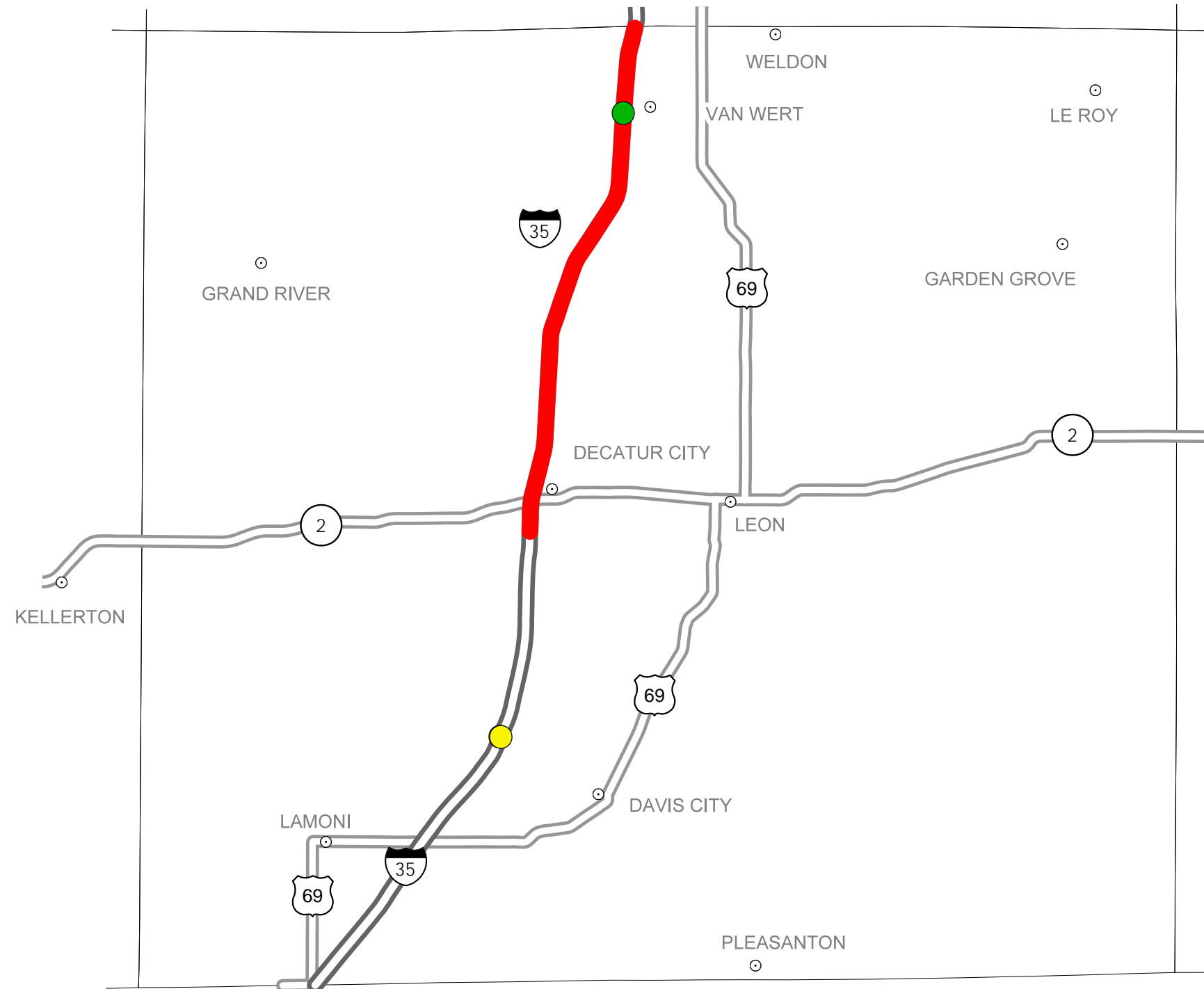
(as approved by the Iowa Transportation Commission June 11, 2013, and amended October 8, 2013)

IOWA


STATE HIGHWAY MAP
Prepared by



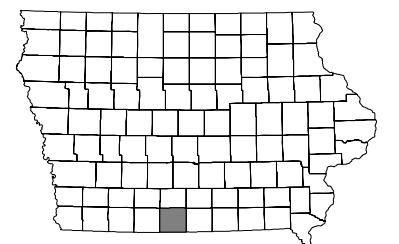
In Cooperation With
United States
Department of Transportation



Structure	Highway
● 2014	—
● 2015	—
● 2016	—
● 2017	—
● 2018	—



James Armstrong
District 5 Engineer
307 W. Briggs
P.O. Box 587
Fairfield, Iowa 52556
641-469-4005
james.armstrong@dot.iowa.gov



Notes:

- Does not include minor right of way, erosion control, patching, bridge washing or other minor projects.
- Only the first year of multiyear projects are shown.
- Most safety and noninterstate pavement resurfacing projects are identified for only the first year. Therefore, few projects of that type are shown for years 2015 through 2018.
- Map is subject to change and is not to scale.
- For more information, see iowadot.gov/program_management/five_year.html.