

District 6 - 2014 Iowa Highway Program

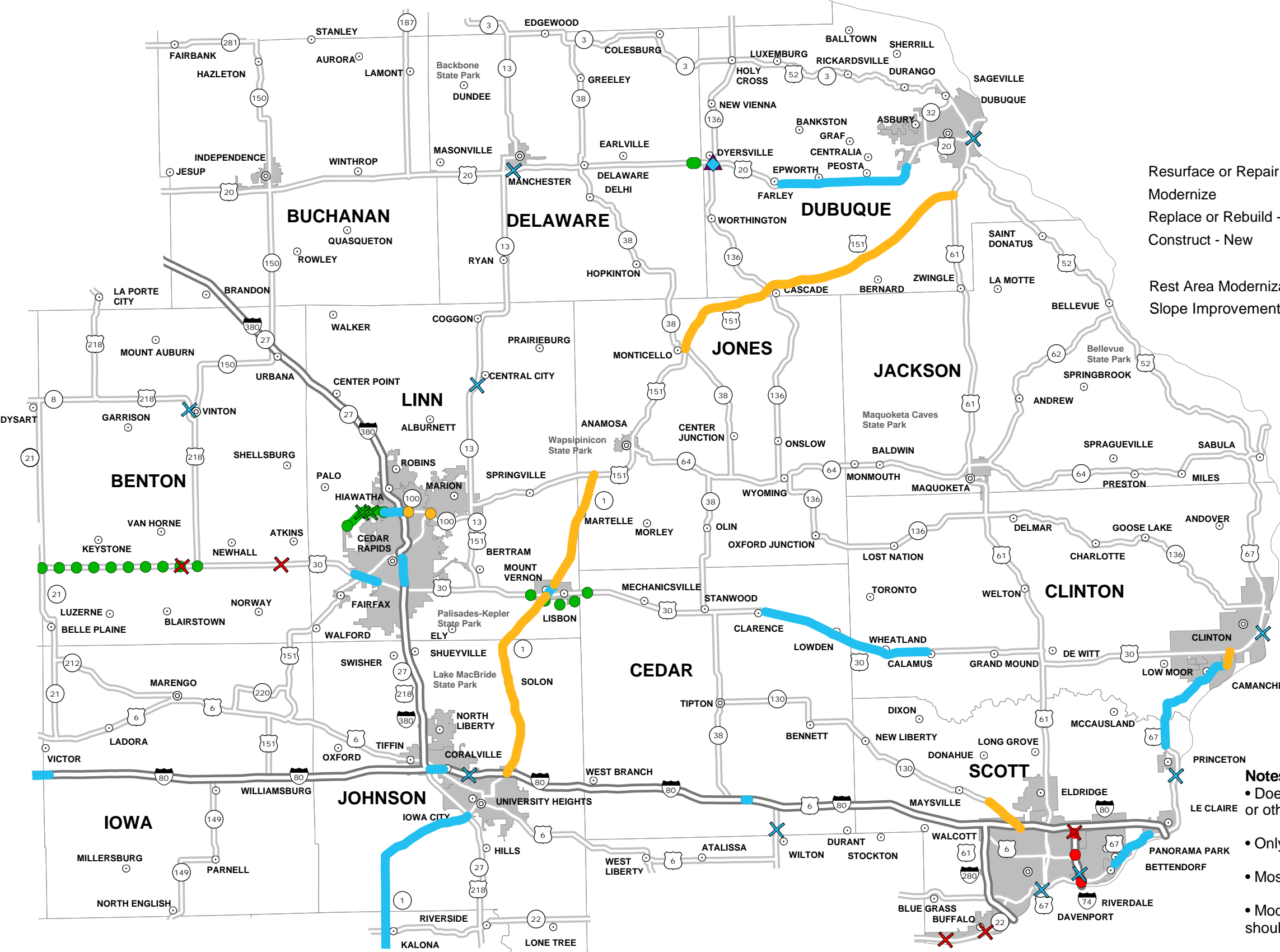
(as approved by the Iowa Transportation Commission June 11, 2013, and amended October 8, 2013)

IOWA

STATE HIGHWAY MAP
Prepared by



In Cooperation With
United States
Department of Transportation

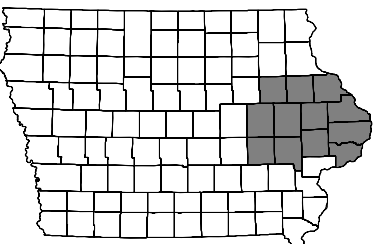



Roadway	Right of Way	Interchange or Intersection Improvement	Bridge or Culvert
Resurface or Repair	Blue dashed line	Blue diamond	Blue cross
Modernize	Yellow dashed line	Yellow diamond	Yellow cross
Replace or Rebuild - Existing	Red dashed line	Red diamond	Red cross
Construct - New	Green dashed line	Green diamond	Green cross

- Resurface or Repair
- Modernize
- Replace or Rebuild - Existing
- Construct - New

- Rest Area Modernization or Rehabilitation
- Slope Improvement

Jim Schnoebelen
District 6 Engineer
5455 Kirkwood Blvd.
Cedar Rapids, Iowa 52404
319-364-0235
jim.schnoebelen@dot.iowa.gov



- Notes:**
- Does not include minor right of way, erosion control, patching, bridge washing or other minor projects.
 - Only the 2014 portion of multiyear projects is shown.
 - Most safety and noninterstate pavement resurfacing projects are identified.
 - Modernization projects include pavement widening, bridge widening, paved shoulders or intersection improvements.
 - Map is subject to change and is not to scale.
 - For more information, see iowadot.gov/program_management/five_year.html.