

# District 6 2014-2018 Iowa Highway Program

## Scott County

(as approved by the Iowa Transportation Commission June 11, 2013, and amended October 8, 2013)

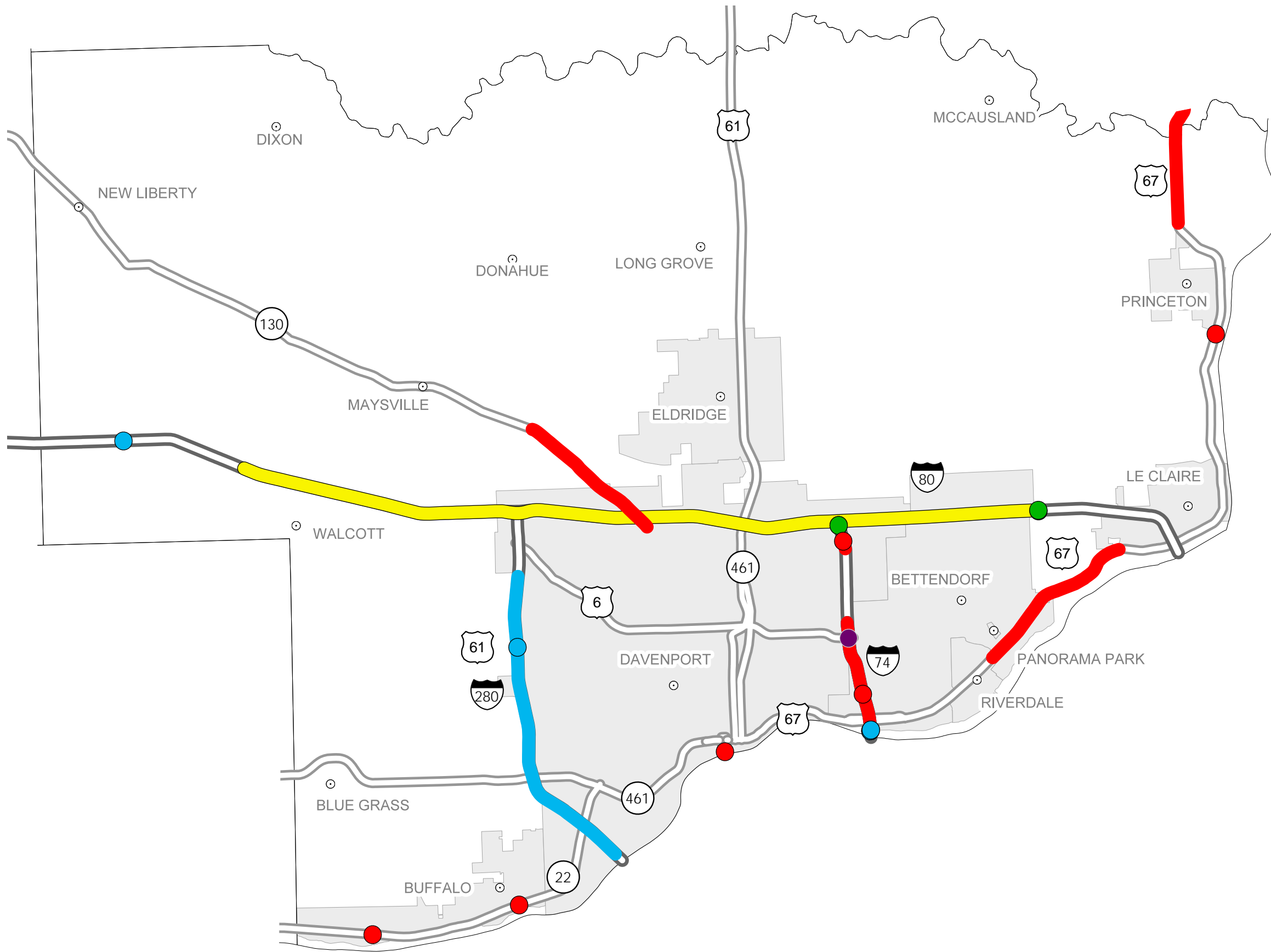
# IOWA

STATE HIGHWAY MAP

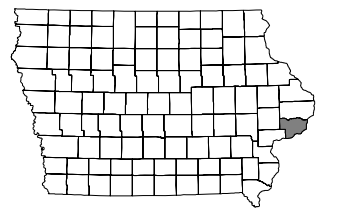

Prepared by



In Cooperation With  
United States  
Department of Transportation



Structure	Highway
● 2014	—
● 2015	—
● 2016	—
● 2017	—
● 2018	—



**Jim Schnoebelen**  
District 6 Engineer  
5455 Kirkwood Blvd.  
Cedar Rapids, Iowa 52404  
319-364-0235  
jim.schnoebelen@dot.iowa.gov

**Notes:**

- Does not include minor right of way, erosion control, patching, bridge washing or other minor projects.
- Only the first year of multiyear projects are shown.
- Most safety and noninterstate pavement resurfacing projects are identified for only the first year. Therefore, few projects of that type are shown for years 2015 through 2018.
- Map is subject to change and is not to scale.
- For more information, see [iowadot.gov/program\\_management/five\\_year.html](http://iowadot.gov/program_management/five_year.html).