

District 6 2014-2018 Iowa Highway Program

Benton County

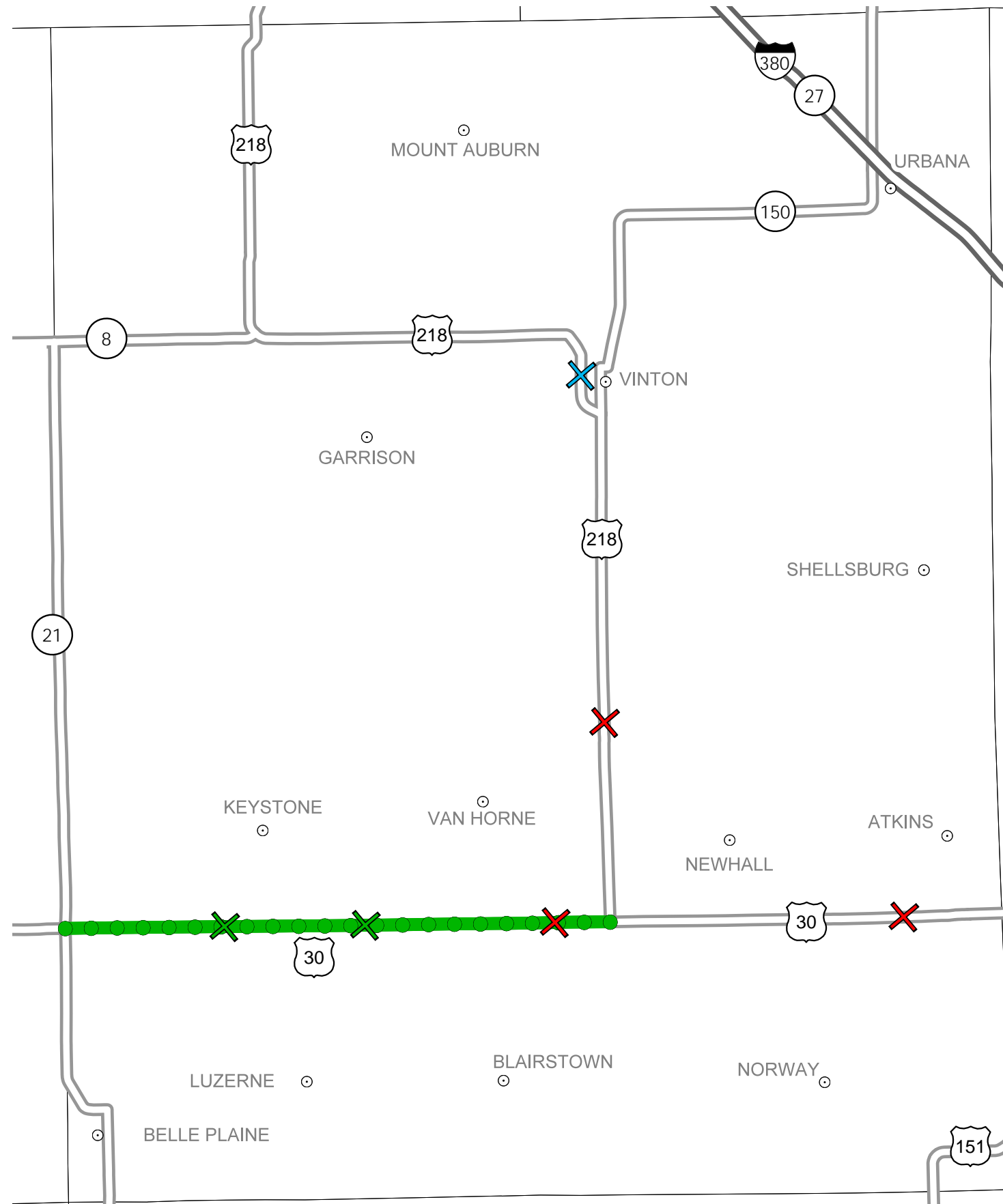
(as approved by the Iowa Transportation Commission June 11, 2013, and amended October 8, 2013)

IOWA

STATE HIGHWAY MAP
Prepared by



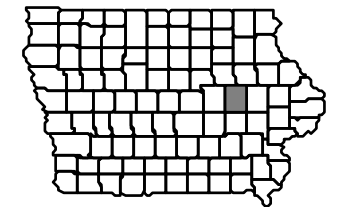

In Cooperation With
United States
Department of Transportation



- Resurface or Repair
- Modernize
- Replace or Rebuild - Existing
- Construct - New

Roadway	Right of Way	Interchange or Intersection Improvement	Bridge or Culvert
Blue line	Blue dots	Blue diamond	Blue cross
Yellow line	Yellow dots	Yellow diamond	Yellow cross
Red line	Red dots	Red diamond	Red cross
Green line	Green dots	Green diamond	Green cross

- Rest Area Modernization or Rehabilitation
- Slope Improvement



Jim Schnobelen
District 6 Engineer
5455 Kirkwood Blvd.
Cedar Rapids, Iowa 52404
319-364-0235
jim.schnobelen@dot.iowa.gov

Notes:

- Does not include minor right of way, erosion control, patching, bridge washing or other minor projects.
- Only the first year of multiyear projects are shown.
- Most safety and noninterstate pavement resurfacing projects are identified for only the first year. Therefore, few projects of that type are shown for years 2054 through 2018.
- Map is subject to change and is not to scale.
- For more information, see iowadot.gov/program_management/five_year.html.