

District 6 2014-2018 Iowa Highway Program Delaware County

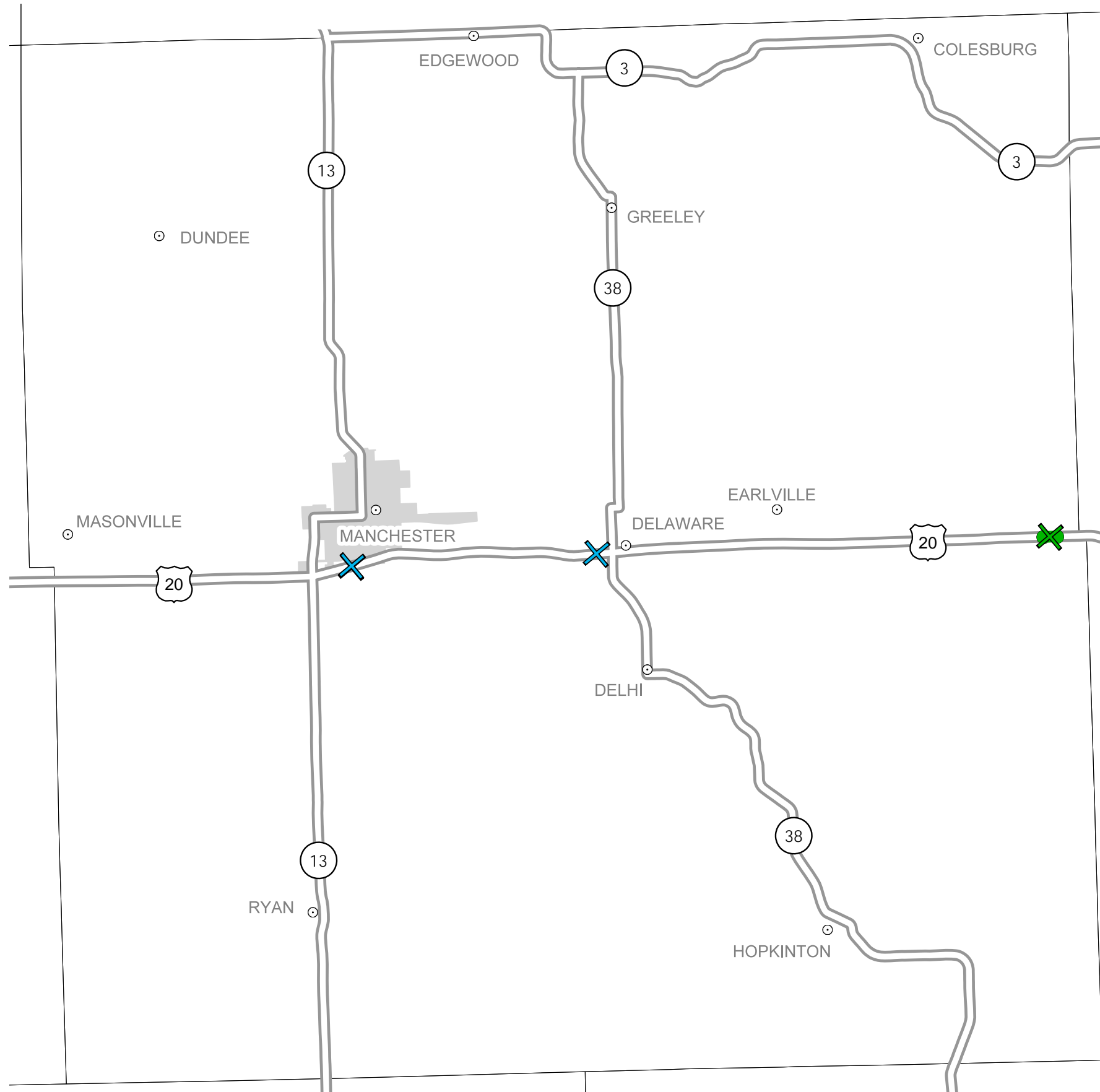
(as approved by the Iowa Transportation Commission June 11, 2013, and amended October 8, 2013)

IOWA

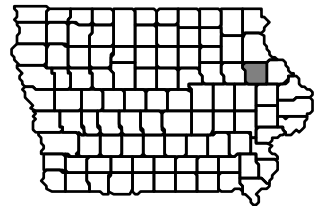

STATE HIGHWAY MAP
Prepared by



In Cooperation With
United States
Department of Transportation



| | Roadway | Right of Way | Interchange or Intersection Improvement | Bridge or Culvert |
|---|-------------|-----------------|---|-------------------|
| Resurface or Repair | Blue line | Blue dots | Blue diamond | Blue X |
| Modernize | Yellow line | Yellow dots | Yellow diamond | Yellow X |
| Replace or Rebuild - Existing | Red line | Red dots | Red diamond | Red X |
| Construct - New | Green line | Green dots | Green diamond | Green X |
| Rest Area Modernization or Rehabilitation | | Pink diamond | | |
| Slope Improvement | | Purple triangle | | |



Jim Schnoebelen
District 6 Engineer
5455 Kirkwood Blvd.
Cedar Rapids, Iowa 52404
319-364-0235
jim.schnoebelen@dot.iowa.gov

Notes:

- Does not include minor right of way, erosion control, patching, bridge washing or other minor projects.
- Only the first year of multiyear projects are shown.
- Most safety and noninterstate pavement resurfacing projects are identified for only the first year. Therefore, few projects of that type are shown for years 2015 through 2018.
- Map is subject to change and is not to scale.
- For more information, see iowadot.gov/program_management/five_year.html.