

District 6 2014-2018 Iowa Highway Program

Jones County

(as approved by the Iowa Transportation Commission June 11, 2013, and amended October 8, 2013)

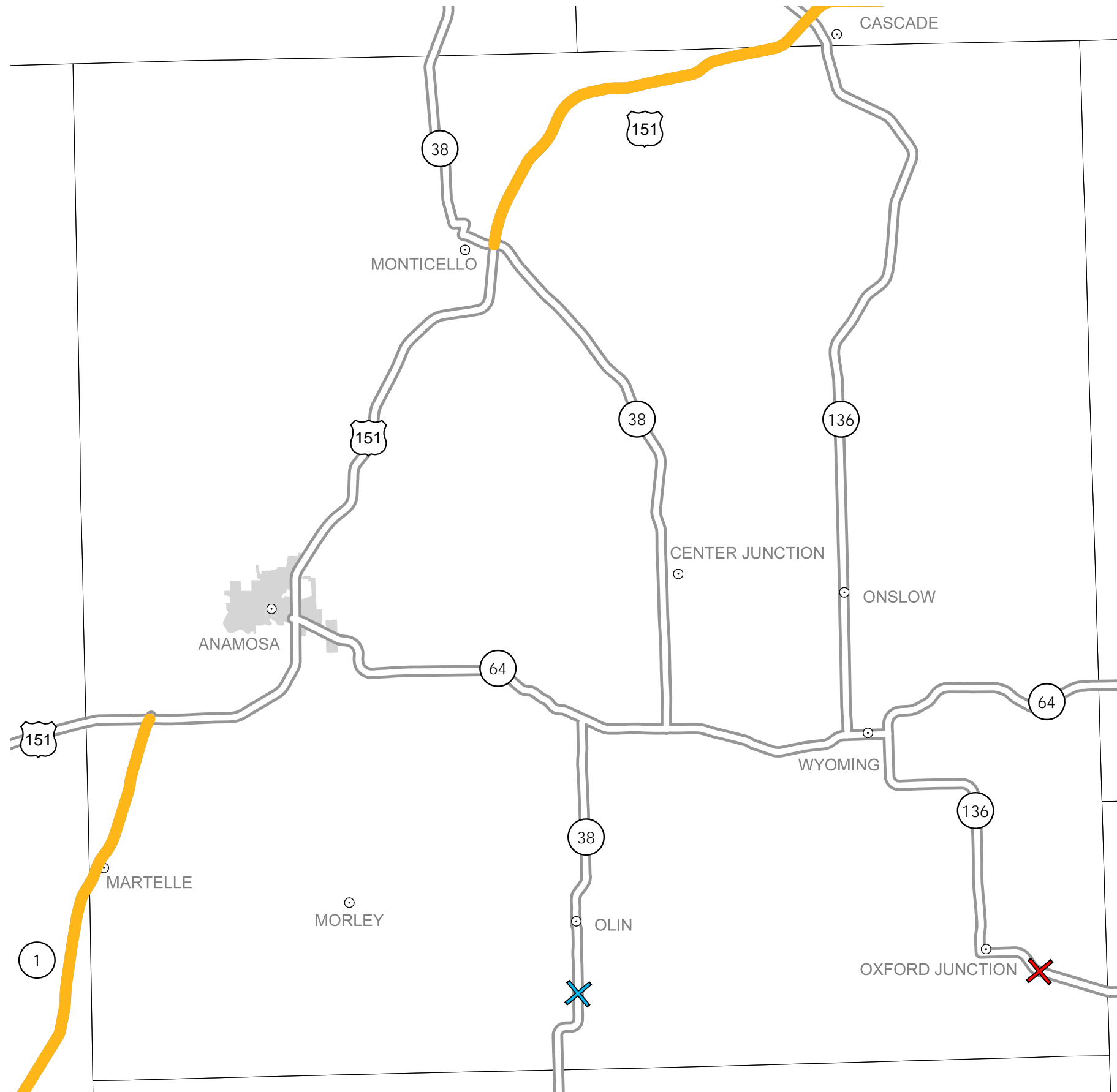
IOWA

STATE HIGHWAY MAP

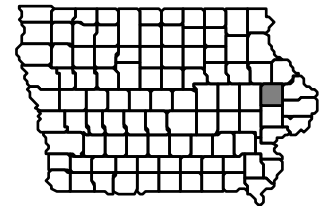

Prepared by



In Cooperation With
United States
Department of Transportation



	Roadway	Right of Way	Interchange or Intersection Improvement	Bridge or Culvert
Resurface or Repair				
Modernize				
Replace or Rebuild - Existing				
Construct - New				
Rest Area Modernization or Rehabilitation				
Slope Improvement				



Jim Schnoebelen
District 6 Engineer
5455 Kirkwood Blvd.
Cedar Rapids, Iowa 52404
319-364-0235
jim.schnoebelen@dot.iowa.gov

Notes:

- Does not include minor right of way, erosion control, patching, bridge washing or other minor projects.
- Only the first year of multiyear projects are shown.
- Most safety and noninterstate pavement resurfacing projects are identified for only the first year. Therefore, few projects of that type are shown for years 2015 through 2018.
- Map is subject to change and is not to scale.
- For more information, see iowadot.gov/program_management/five_year.html.