

# District 6 2014-2018 Iowa Highway Program

## Scott County

(as approved by the Iowa Transportation Commission June 11, 2013, and amended October 8, 2013)

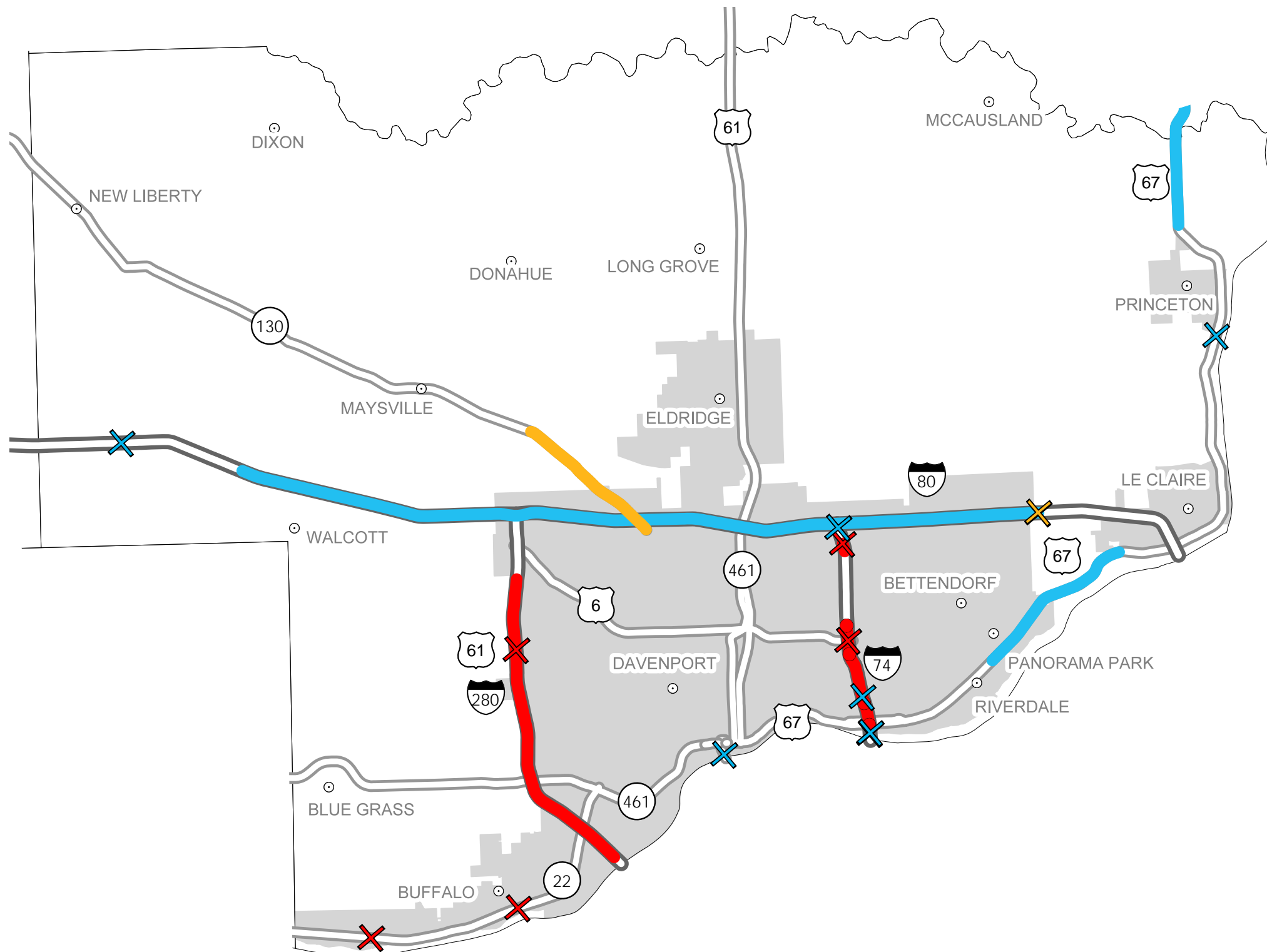
# IOWA

STATE HIGHWAY MAP

Prepared by



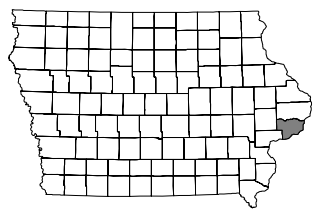

In Cooperation With  
United States  
Department of Transportation



Resurface or Repair  
Modernize  
Replace or Rebuild - Existing  
Construct - New

Rest Area Modernization or Rehabilitation  
Slope Improvement

Roadway	Right of Way	Interchange or Intersection Improvement	Bridge or Culvert
Blue line	Blue dots	Blue diamond	Blue X
Yellow line	Yellow dots	Yellow diamond	Yellow X
Red line	Red dots	Red diamond	Red X
Green line	Green dots	Green diamond	Green X
	Pink diamond		
	Purple triangle		



**Jim Schnoebelen**  
District 6 Engineer  
5455 Kirkwood Blvd.  
Cedar Rapids, Iowa 52404  
319-364-0235  
jim.schnoebelen@dot.iowa.gov

- Notes:**
- Does not include minor right of way, erosion control, patching, bridge washing or other minor projects.
  - Only the first year of multiyear projects are shown.
  - Most safety and noninterstate pavement resurfacing projects are identified for only the first year. Therefore, few projects of that type are shown for years 2015 through 2018.
  - Map is subject to change and is not to scale.
  - For more information, see [iowadot.gov/program\\_management/five\\_year.html](http://iowadot.gov/program_management/five_year.html).