

2014 Iowa Highway Program

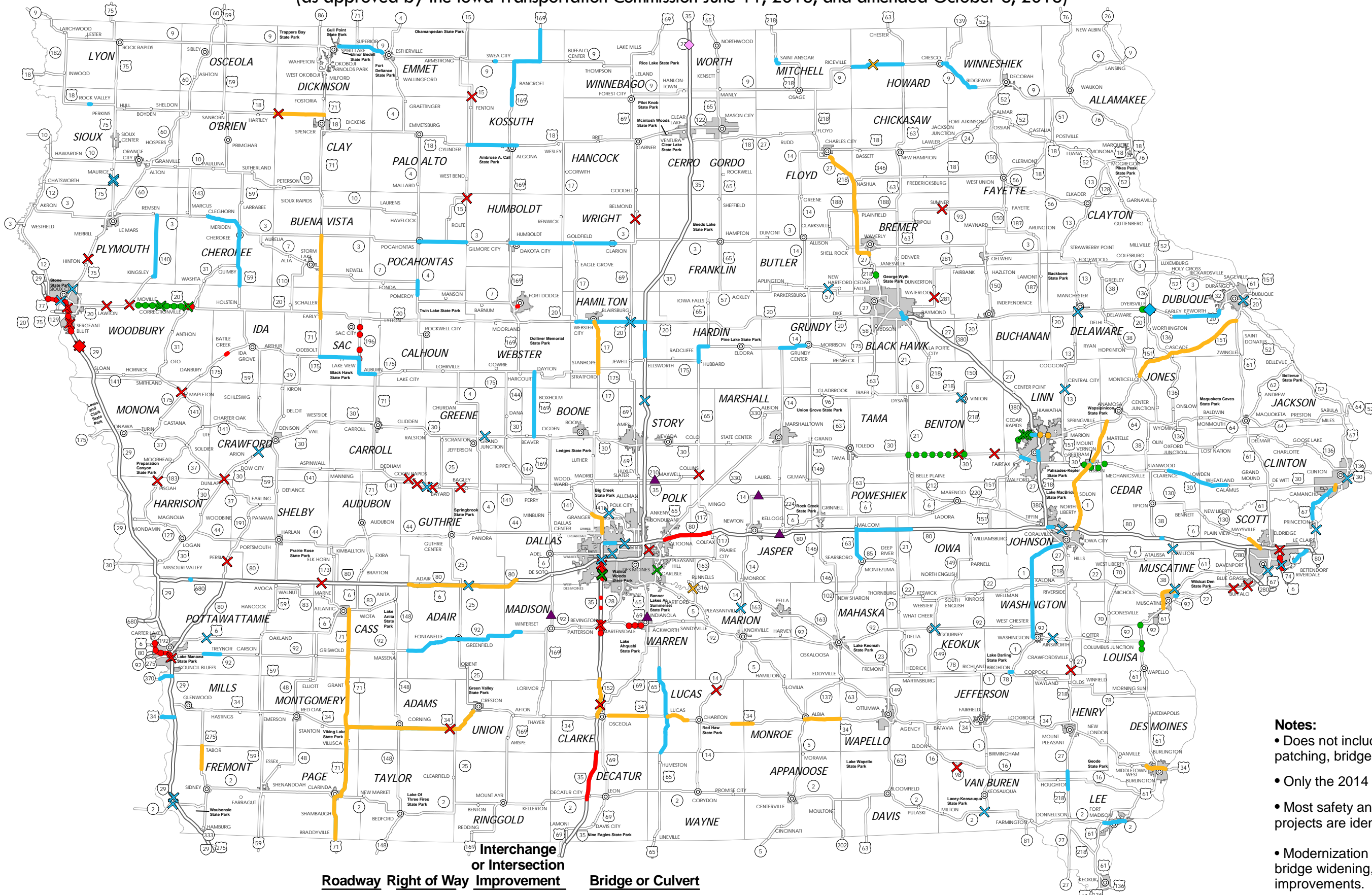

(as approved by the Iowa Transportation Commission June 11, 2013, and amended October 8, 2013)

IOWA

STATE HIGHWAY MAP
Prepared by




In Cooperation With
United States
Department of Transportation



Resurface or Repair
Modernize
Replace or Rebuild - Existing
Construct - New

Interchange or Intersection
Roadway Right of Way Improvement

Bridge or Culvert



Slope Improvement

Rest Area Modernization or Rehabilitation



Notes:

- Does not include minor right of way, erosion control, patching, bridge washing or other minor projects.
- Only the 2014 portion of multiyear projects is shown.
- Most safety and noninterstate pavement resurfacing projects are identified.
- Modernization projects include pavement widening, bridge widening, paved shoulders or intersection improvements.
- Map is subject to change and is not to scale.
- For more information, see iowadot.gov/program_management/five_year.html.