

District 1 - 2015-2019 Iowa Highway Program


(as approved by the Iowa Transportation Commission June 10, 2014, and amended November 4, 2014)

IOWA

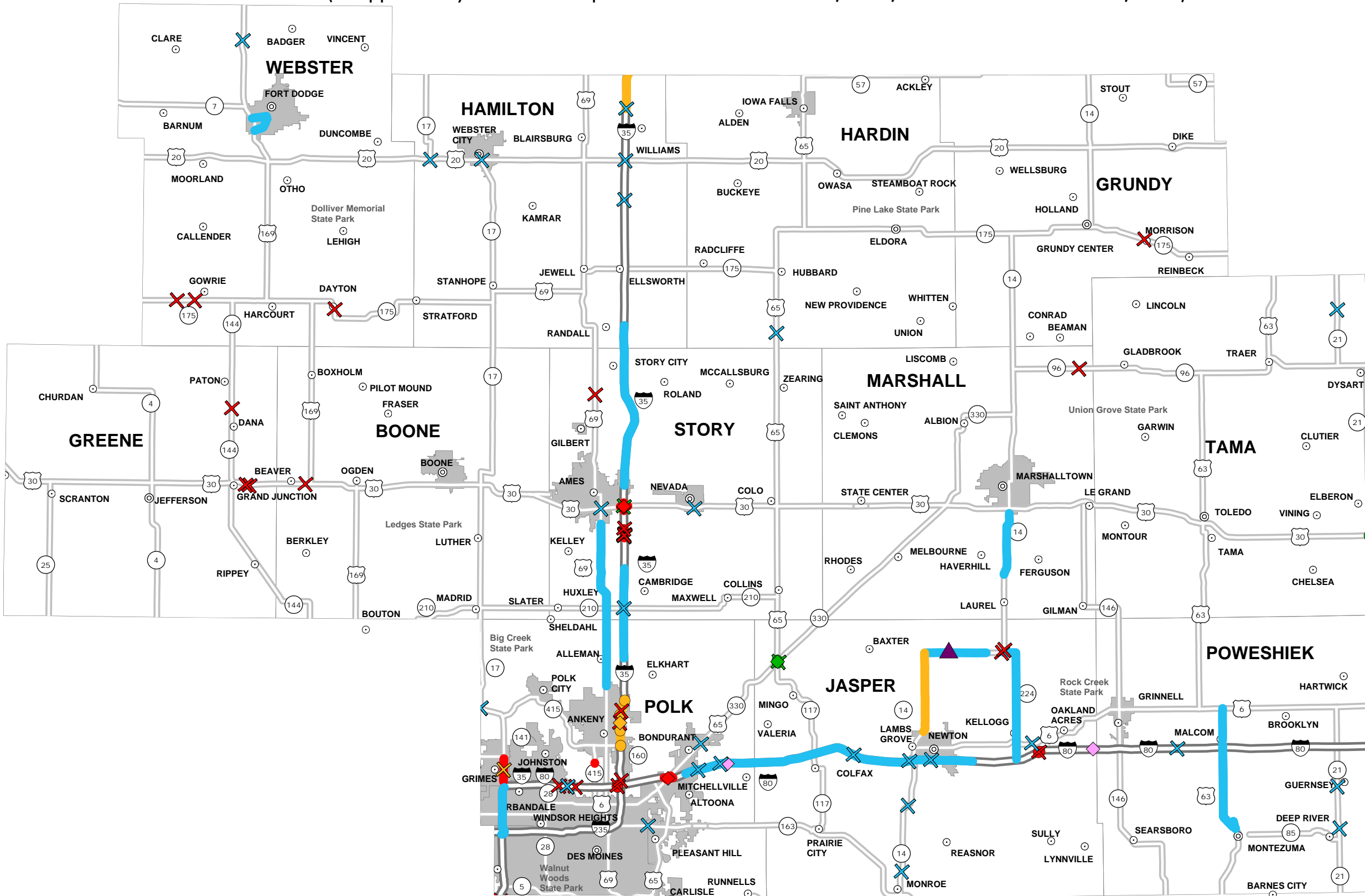
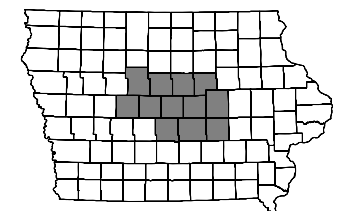
STATE HIGHWAY MAP
Prepared by



In Cooperation With
United States
Department of Transportation



Scott Dockstader
District 1 Engineer
1020 S. Fourth St.
Ames, Iowa 50010
515-239-1194
scott.dockstader@dot.iowa.gov



	Roadway	Right of Way	Interchange or Intersection Improvement	Bridge or Culvert	
Resurface or Repair					
Modernize					
Replace or Rebuild - Existing					
Construct - New					
					Slope Improvement
					Rest Area Modernization or Rehabilitation

- Notes:**
- Does not include minor right of way, erosion control, patching, bridge washing or other minor projects.
 - Only the 2015 year of multiyear projects are shown.
 - Most safety and noninterstate pavement resurfacing projects are identified for only the first year. Therefore, few projects of that type are shown for years 2016 through 2019.
 - Modernization projects include pavement widening, bridge widening, paved shoulders or intersection improvements.
 - Map is subject to change and is not to scale.
 - For more information, see iowadot.gov/program_management/five_year.html.