

# District 2 2015-2019 Iowa Highway Program

## Bremer County

(as approved by the Iowa Transportation Commission June 10, 2014, and amended November 4, 2014)


# IOWA

STATE HIGHWAY MAP  
Prepared by

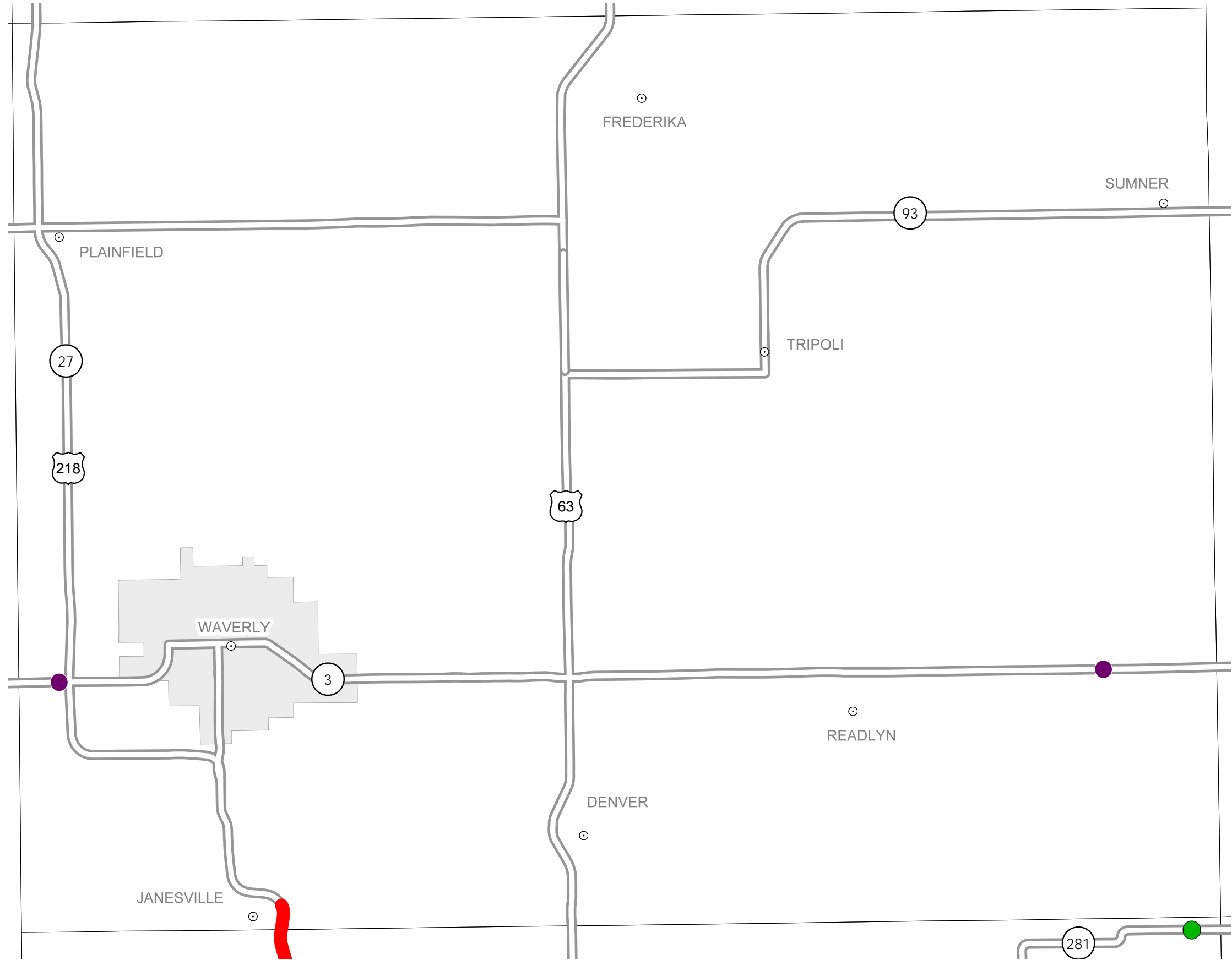
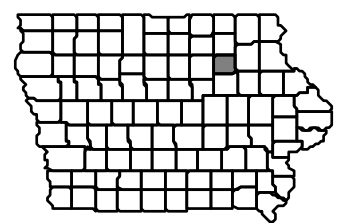


In Cooperation With  
United States  
Department of Transportation

Structure	Highway
● 2015	
● 2016	
● 2017	
● 2018	
● 2019	



**E. Jon Ranney**  
District 2 Engineer  
1420 Fourth St. S.E.  
Mason City, Iowa 50401  
641-422-9465  
ejon.ranney@dot.iowa.gov



- Notes:**
- Does not include minor right of way, erosion control, patching, bridge washing or other minor projects.
  - Only the 2015 year of multiyear projects are shown.
  - Most safety and noninterstate pavement resurfacing projects are identified for only the first year. Therefore, few projects of that type are shown for years 2016 through 2019.
  - Map is subject to change and is not to scale.
  - For more information, see [iowadot.gov/program\\_management/five\\_year.html](http://iowadot.gov/program_management/five_year.html).