

District 3 - 2015 Iowa Highway Program

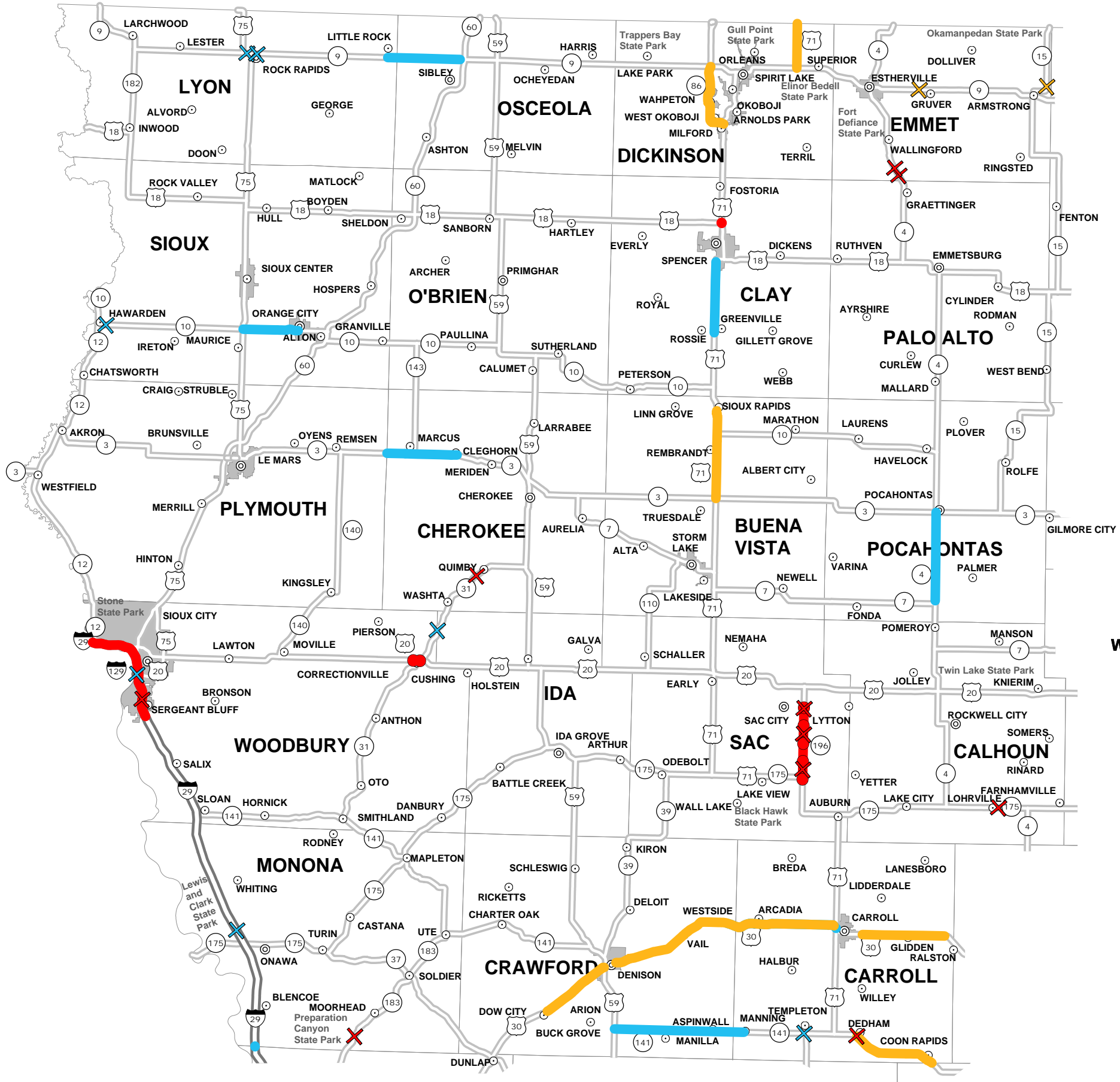
(as approved by the Iowa Transportation Commission June 10, 2014, and amended November 4, 2014)

IOWA

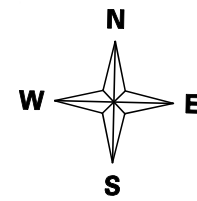
STATE HIGHWAY MAP
Prepared by



In Cooperation With
United States
Department of Transportation

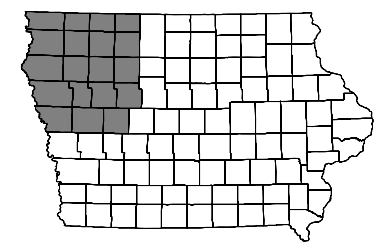


Roadway	Right of Way	Interchange or Intersection Improvement	Bridge or Culvert
Resurface or Repair			
Modernize			
Replace or Rebuild - Existing			
Construct - New			
Rest Area Modernization or Rehabilitation			
Slope Improvement			



Notes:

- Does not include minor right of way, erosion control, patching, bridge washing or other minor projects.
- Only the 2015 portion of multiyear projects is shown.
- Most safety and noninterstate pavement resurfacing projects are identified.
- Modernization projects include pavement widening, bridge widening, paved shoulders or intersection improvements.
- Map is subject to change and is not to scale.
- For more information, see iowadot.gov/program_management/five_year.html.



Tony Lazarowicz
District 3 Engineer
2800 Gordon Drive
P.O. Box 987
Sioux City, Iowa 51102
712-276-1451
tony.lazarowicz@dot.iowa.gov