

# District 4 2015-2019 Iowa Highway Program

## Guthrie County

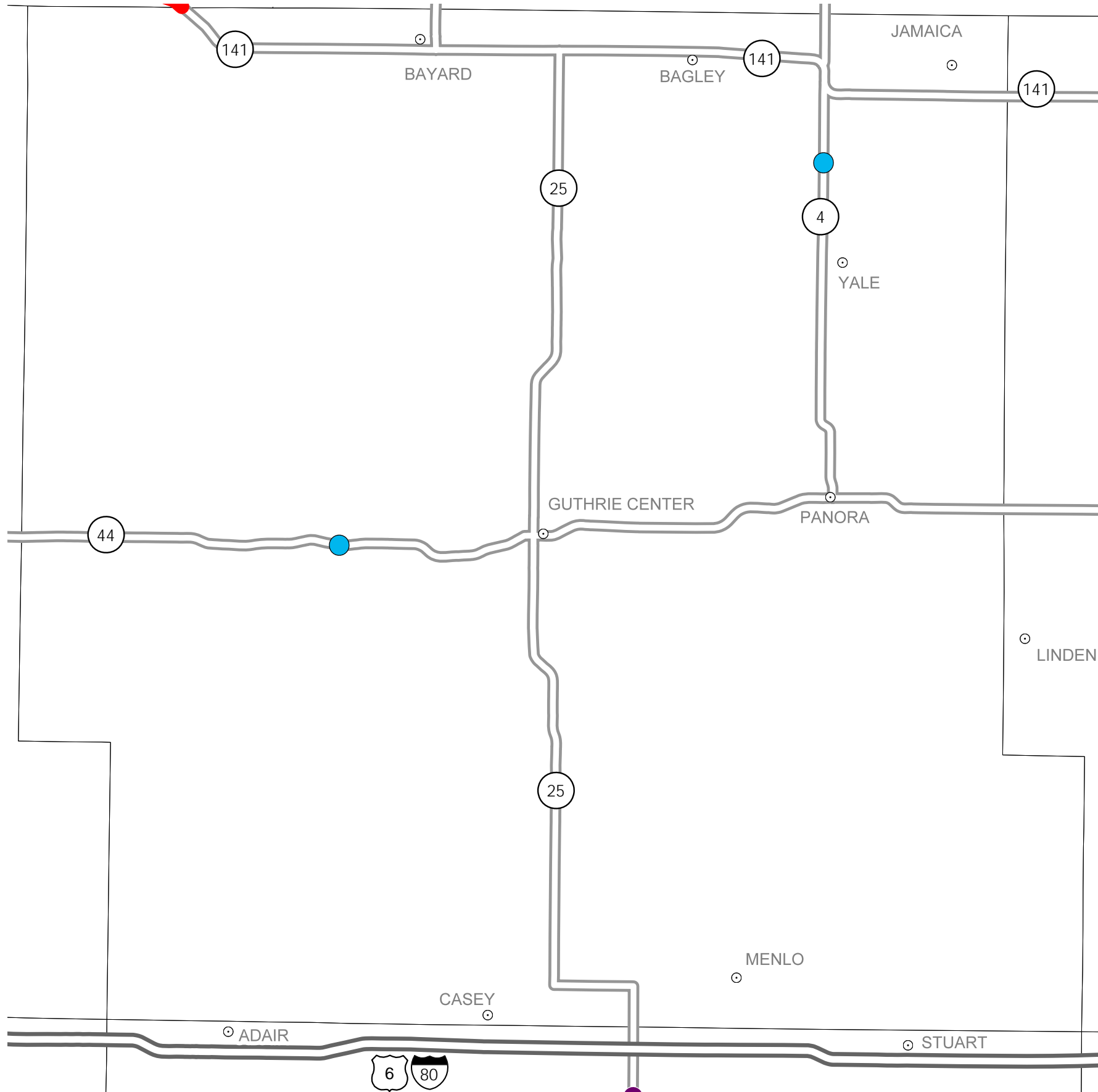
(as approved by the Iowa Transportation Commission June 10, 2014, and amended November 4, 2014)

# IOWA

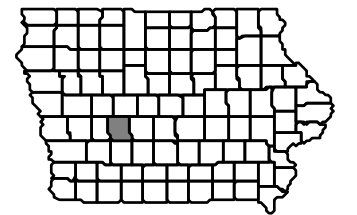

STATE HIGHWAY MAP  
Prepared by



In Cooperation With  
United States  
Department of Transportation



Structure	Highway
● 2015	█
● 2016	█
● 2017	█
● 2018	█
● 2019	█



**Troy Jerman**  
District 4 Engineer  
2210 E. Seventh St.  
Atlantic, Iowa 50022  
712-243-7626  
troy.jerman@dot.iowa.gov

**Notes:**

- Does not include minor right of way, erosion control, patching, bridge washing or other minor projects.
- Only the 2015 year of multiyear projects are shown.
- Most safety and noninterstate pavement resurfacing projects are identified for only the first year. Therefore, few projects of that type are shown for years 2016 through 2019.
- Map is subject to change and is not to scale.
- For more information, see [iowadot.gov/program\\_management/five\\_year.html](http://iowadot.gov/program_management/five_year.html).