

District 4 - 2015-2019 Iowa Highway Program


(as approved by the Iowa Transportation Commission June 10, 2014, and amended November 4, 2014)

IOWA

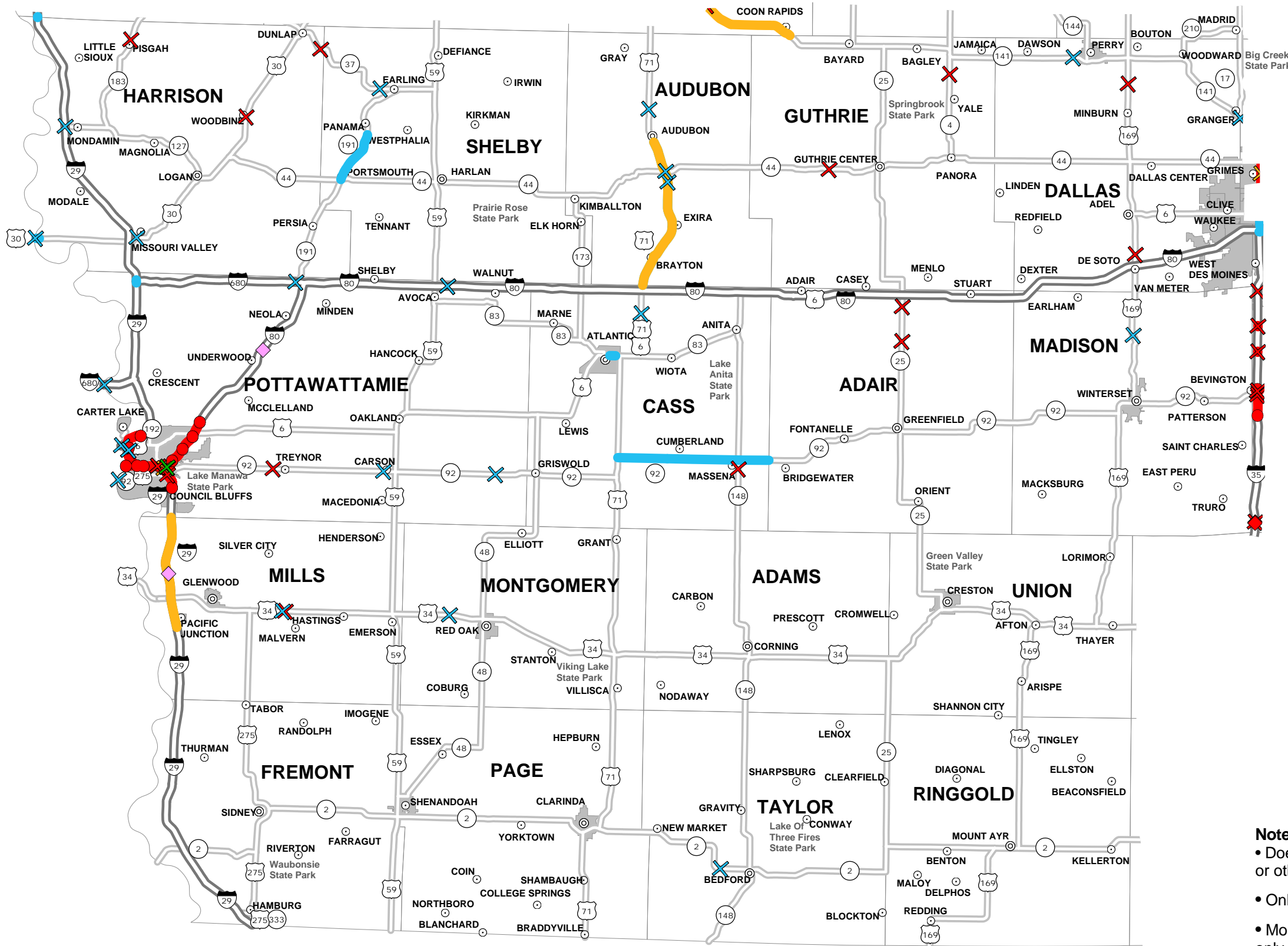
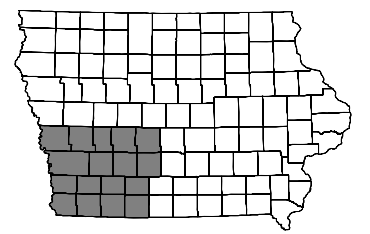
STATE HIGHWAY MAP
Prepared by



In Cooperation With
United States
Department of Transportation



Troy Jerman
District 4 Engineer
2210 E. Seventh St.
Atlantic, Iowa 50022
712-243-7626
troy.jerman@dot.iowa.gov



	Roadway	Right of Way	Interchange or Intersection Improvement	Bridge or Culvert	
Resurface or Repair					
Modernize					
Replace or Rebuild - Existing					Slope Improvement
Construct - New					Rest Area Modernization or Rehabilitation

Notes:

- Does not include minor right of way, erosion control, patching, bridge washing or other minor projects.
- Only the 2015 year of multiyear projects are shown.
- Most safety and noninterstate pavement resurfacing projects are identified for only the first year. Therefore, few projects of that type are shown for years 2016 through 2019.
- Modernization projects include pavement widening, bridge widening, paved shoulders or intersection improvements.
- Map is subject to change and is not to scale.
- For more information, see iowadot.gov/program_management/five_year.html.