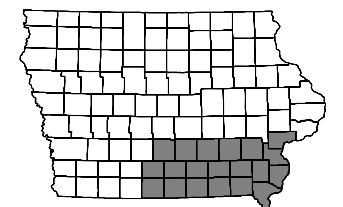

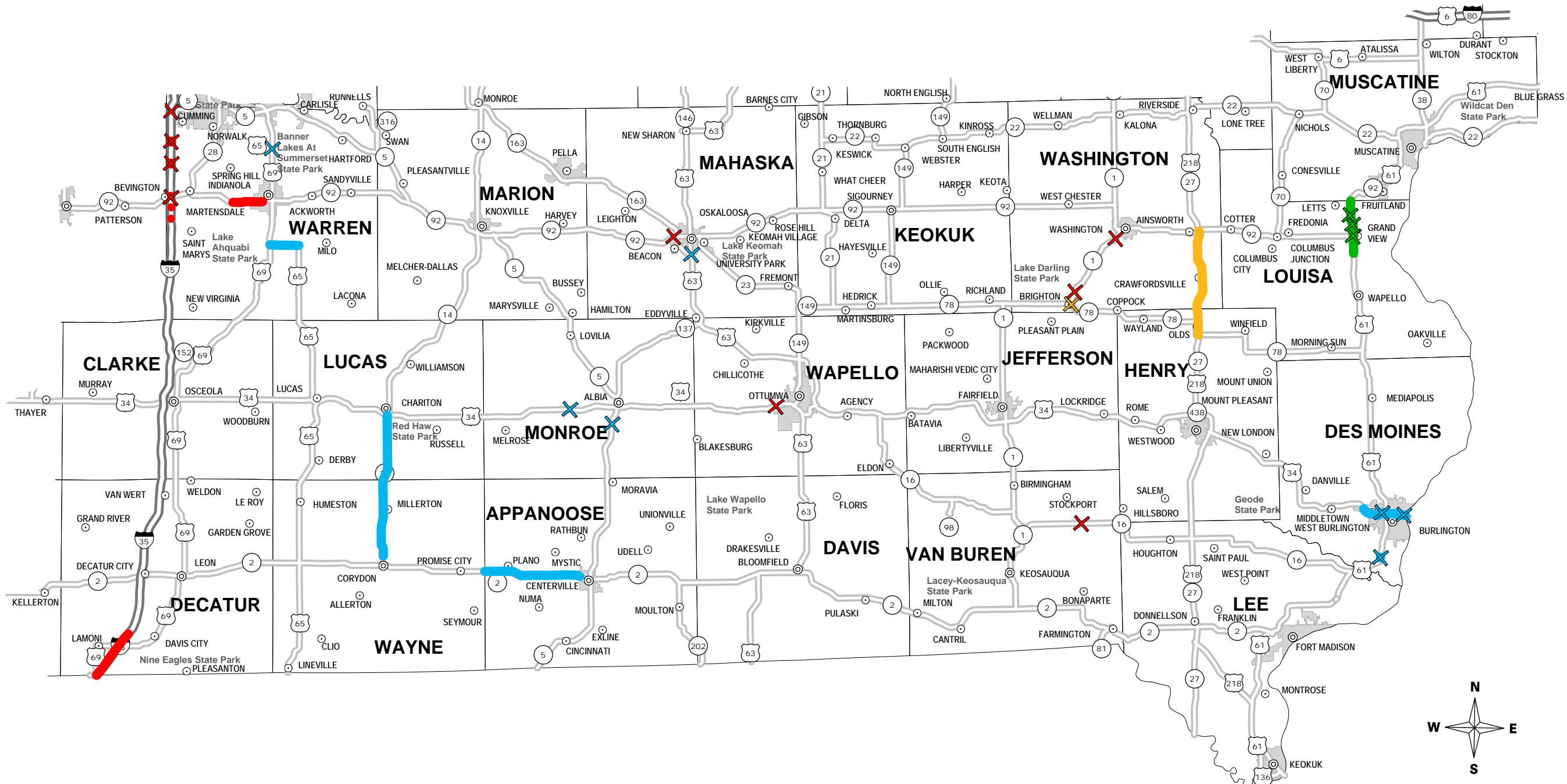


District 5 Calendar Year 2015 Construction Projects

IOWA

STATE HIGHWAY MAP
Prepared by



	<u>Roadway</u>	<u>Right of Way Only</u>	<u>Interchange or Intersection Improvement</u>	
Resurface or Repair				Bridge Deck Repair or Bridge Repair
Modernize				Bridge or Culvert - Widening or Extension
Rebuild				Bridge or Culvert - Replacement or Rebuild
Construct - New				Bridge or Culvert - Construct New
				Rest Area Modernization or Rehabilitation
				Slide Repair

Mark Van Dyke
Assistant District Engineer
PO Box 587
307 W Briggs
Fairfield, IA 52556
641-472-4171
mark.vandyke@dot.iowa.gov

- Notes:**
- Does not include minor right of way, erosion control, patching, bridge washing or other minor projects.
 - Only the 2015 portion of multiyear projects is shown.
 - Most safety and noninterstate pavement resurfacing projects are identified.
 - Modernization projects include pavement widening, bridge widening, paved shoulders or intersection improvements.
 - Map is subject to change and is not to scale.