

# District 6 - 2015 Iowa Highway Program

(as approved by the Iowa Transportation Commission June 10, 2014, and amended November 4, 2014)

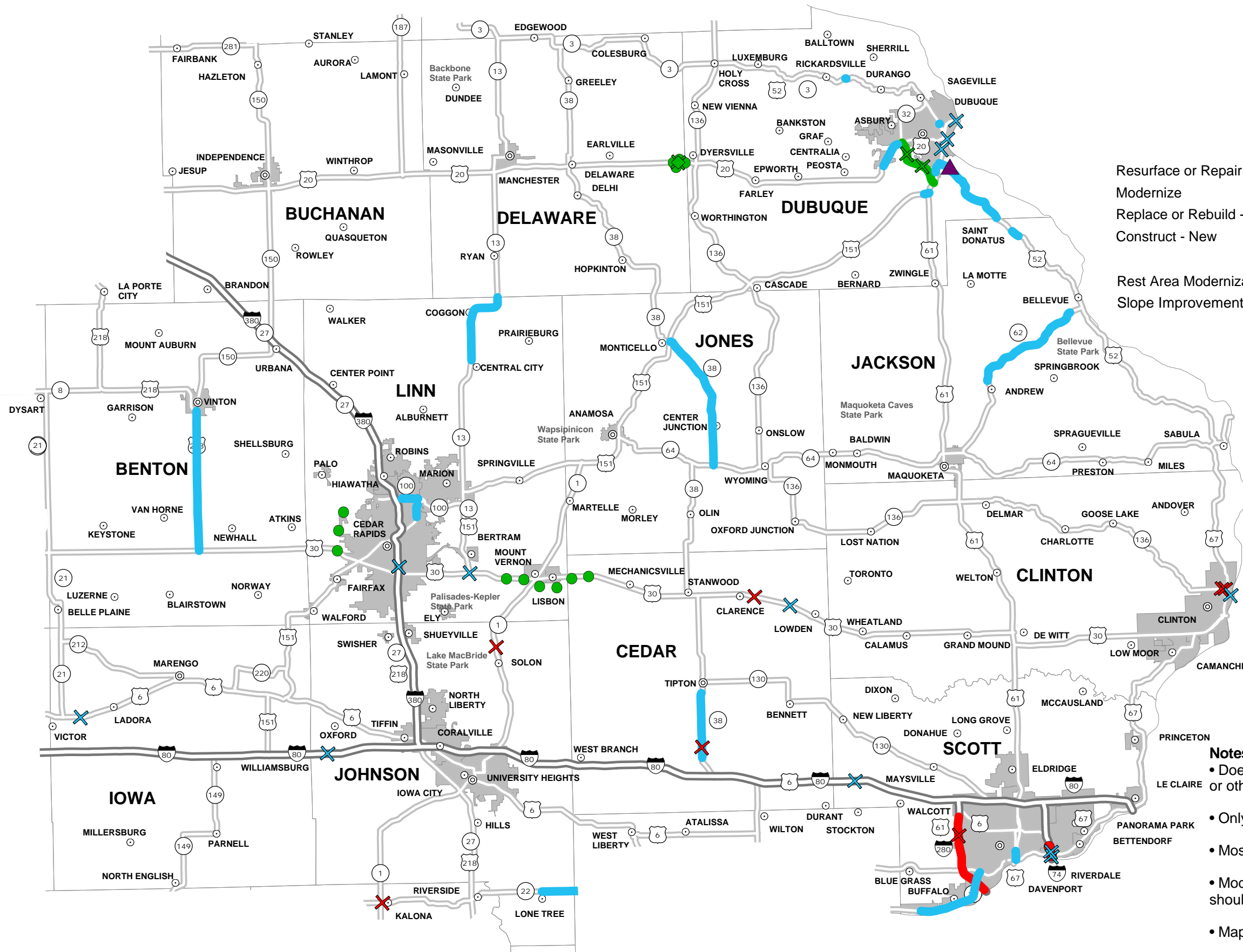
# IOWA

STATE HIGHWAY MAP

Prepared by

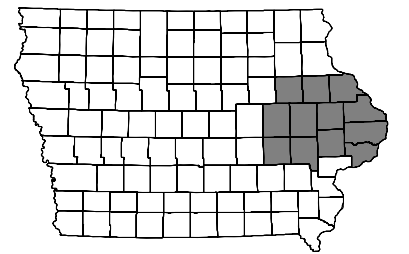



In Cooperation With  
United States  
Department of Transportation



Roadway	Right of Way	Interchange or Intersection Improvement	Bridge or Culvert
Resurface or Repair	Blue dashed line	Blue diamond	Blue X
Modernize	Yellow dashed line	Yellow diamond	Yellow X
Replace or Rebuild - Existing	Red dashed line	Red diamond	Red X
Construct - New	Green dashed line	Green diamond	Green X
Rest Area Modernization or Rehabilitation	Purple diamond		
Slope Improvement	Purple triangle		

**Jim Schnoebelen**  
District 6 Engineer  
5455 Kirkwood Blvd.  
Cedar Rapids, Iowa 52404  
319-364-0235  
jim.schnoebelen@dot.iowa.gov



- Notes:**
- Does not include minor right of way, erosion control, patching, bridge washing or other minor projects.
  - Only the 2015 portion of multiyear projects is shown.
  - Most safety and noninterstate pavement resurfacing projects are identified.
  - Modernization projects include pavement widening, bridge widening, paved shoulders or intersection improvements.
  - Map is subject to change and is not to scale.
  - For more information, see [iowadot.gov/program\\_management/five\\_year.html](http://iowadot.gov/program_management/five_year.html).