

District 6 - 2015-2019 Iowa Highway Program

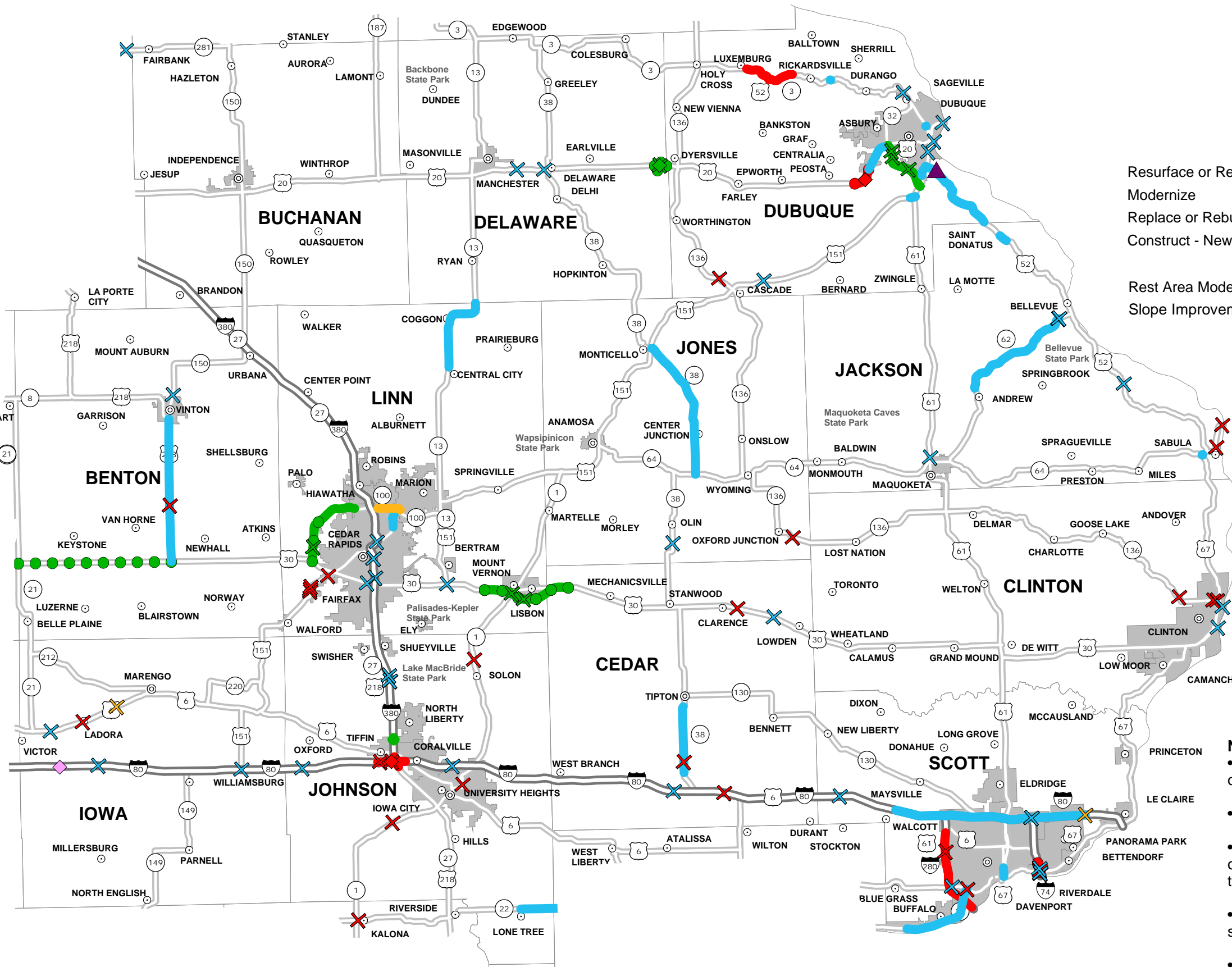
(as approved by the Iowa Transportation Commission June 10, 2014, and amended November 4, 2014)

IOWA

STATE HIGHWAY MAP
Prepared by



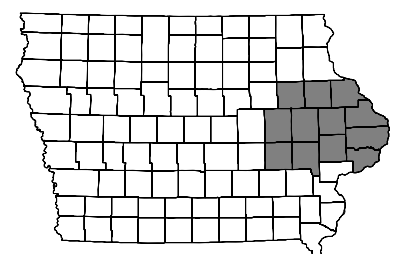

In Cooperation With
United States
Department of Transportation



Roadway	Right of Way	Interchange or Intersection Improvement	Bridge or Culvert
Resurface or Repair	Blue dashed line	Blue diamond	Blue X
Modernize	Yellow dashed line	Yellow diamond	Yellow X
Replace or Rebuild - Existing	Red dashed line	Red diamond	Red X
Construct - New	Green dashed line	Green diamond	Green X

Rest Area Modernization or Rehabilitation
Slope Improvement

Jim Schnoebelen
District 6 Engineer
5455 Kirkwood Blvd.
Cedar Rapids, Iowa 52404
319-364-0235
jim.schnoebelen@dot.iowa.gov



- Notes:**
- Does not include minor right of way, erosion control, patching, bridge washing or other minor projects.
 - Only the 2015 year of multiyear projects are shown.
 - Most safety and noninterstate pavement resurfacing projects are identified for only the first year. Therefore, few projects of that type are shown for years 2016 through 2019.
 - Modernization projects include pavement widening, bridge widening, paved shoulders or intersection improvements.
 - Map is subject to change and is not to scale.
 - For more information, see iowadot.gov/program_management/five_year.html.