

2015-2019 Iowa Highway Program

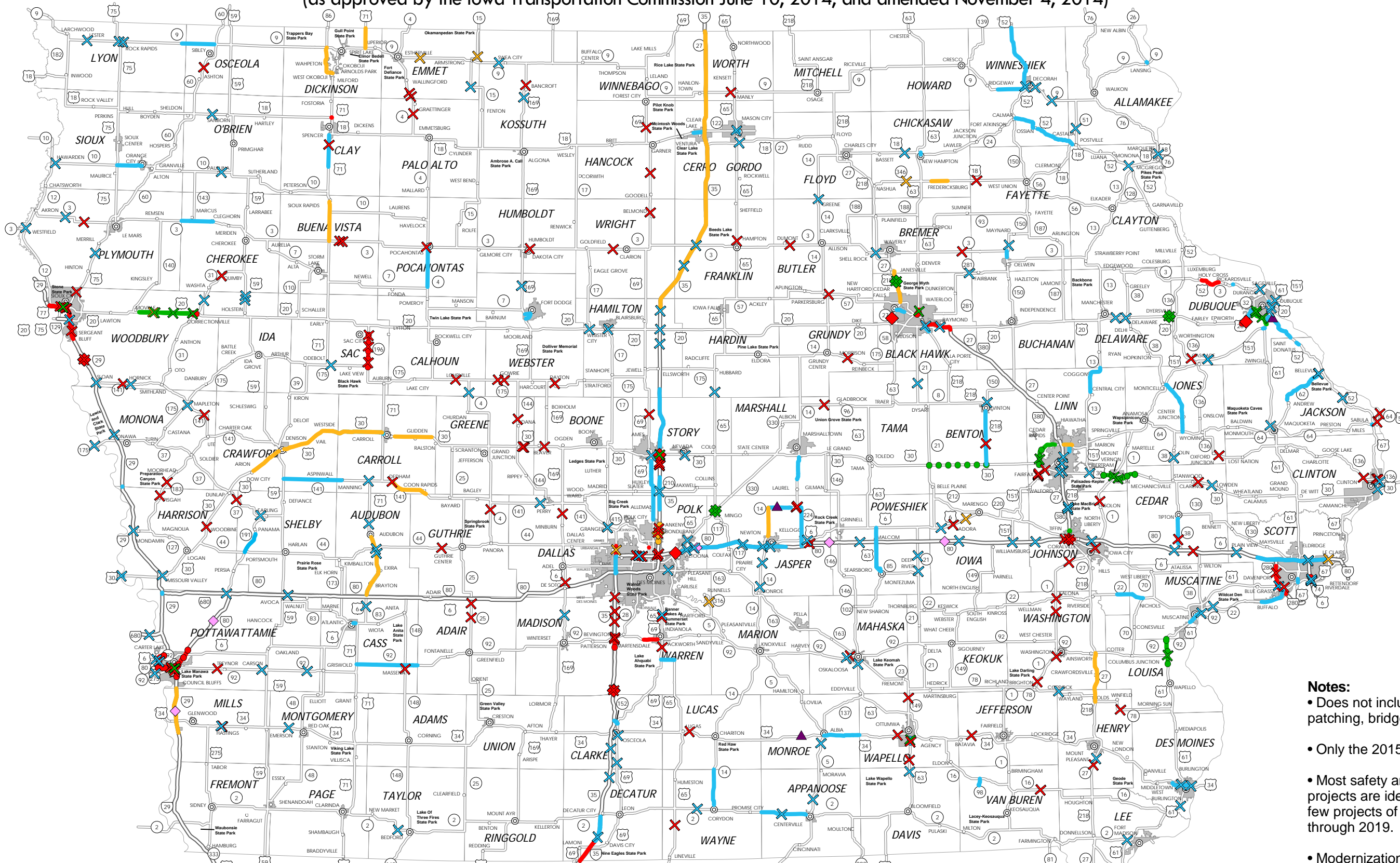
(as approved by the Iowa Transportation Commission June 10, 2014, and amended November 4, 2014)

IOWA

STATE HIGHWAY MAP
Prepared by

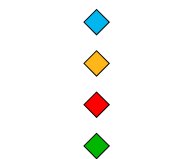



In Cooperation With
United States
Department of Transportation



Interchange or Intersection
Roadway Right of Way Improvement
Bridge or Culvert

Resurface or Repair
Modernize
Replace or Rebuild - Existing
Construct - New



Slope Improvement
Rest Area Modernization or Rehabilitation



- Notes:**
- Does not include minor right of way, erosion control, patching, bridge washing or other minor projects.
 - Only the 2015 year of multiyear projects are shown.
 - Most safety and noninterstate pavement resurfacing projects are identified for only the first year. Therefore, few projects of that type are shown for years 2016 through 2019.
 - Modernization projects include pavement widening, bridge widening, paved shoulders or intersection improvements.
 - Map is subject to change and is not to scale.
 - For more information, see iowadot.gov/program_management/five_year.html.