

District 1 - 2016-2020 Iowa Highway Program


(as approved by the Iowa Transportation Commission June 9, 2015)

IOWA

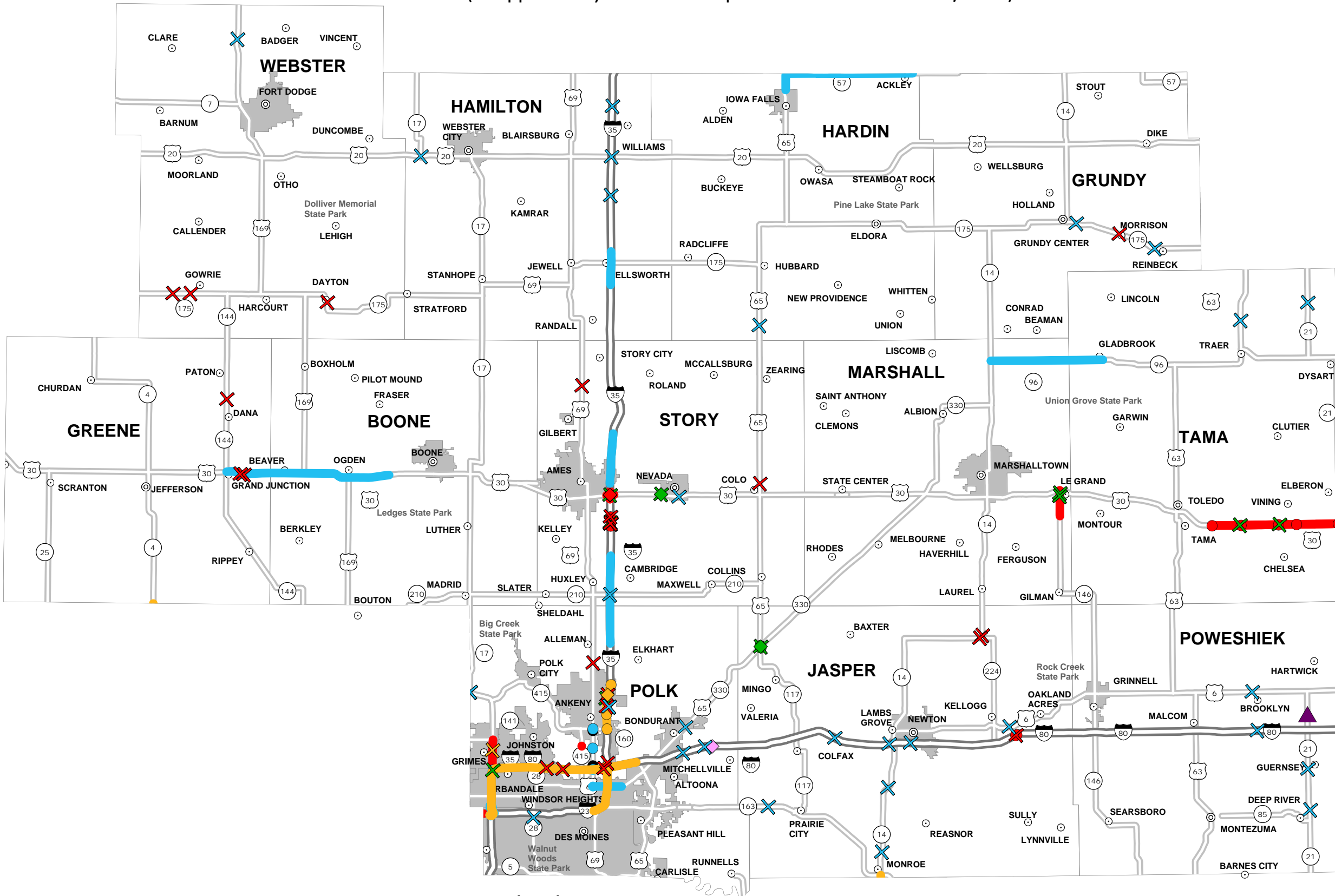
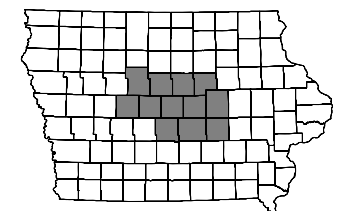
STATE HIGHWAY MAP
Prepared by



In Cooperation With
United States
Department of Transportation



Scott Dockstader
District 1 Engineer
1020 S. Fourth St.
Ames, Iowa 50010
515-239-1194
scott.dockstader@dot.iowa.gov



	Roadway Right of Way	Interchange or Intersection Improvement	Bridge or Culvert	
Resurface or Repair				Slope Improvement
Modernize				
Replace or Rebuild - Existing				Rest Area Modernization or Rehabilitation
Construct - New				

- Notes:**
- Does not include minor right of way, erosion control, patching, bridge washing or other minor projects.
 - Only the 2016 year of multiyear projects are shown.
 - Most safety and noninterstate pavement resurfacing projects are identified for only the first year. Therefore, few projects of that type are shown for years 2017 through 2020.
 - Modernization projects include pavement widening, bridge widening, paved shoulders or intersection improvements.
 - Map is subject to change and is not to scale.
 - For more information, see iowadot.gov/program_management/five_year.html.