

District 4 2016-2020 Iowa Highway Program

Adair County

(as approved by the Iowa Transportation Commission June 9, 2015)

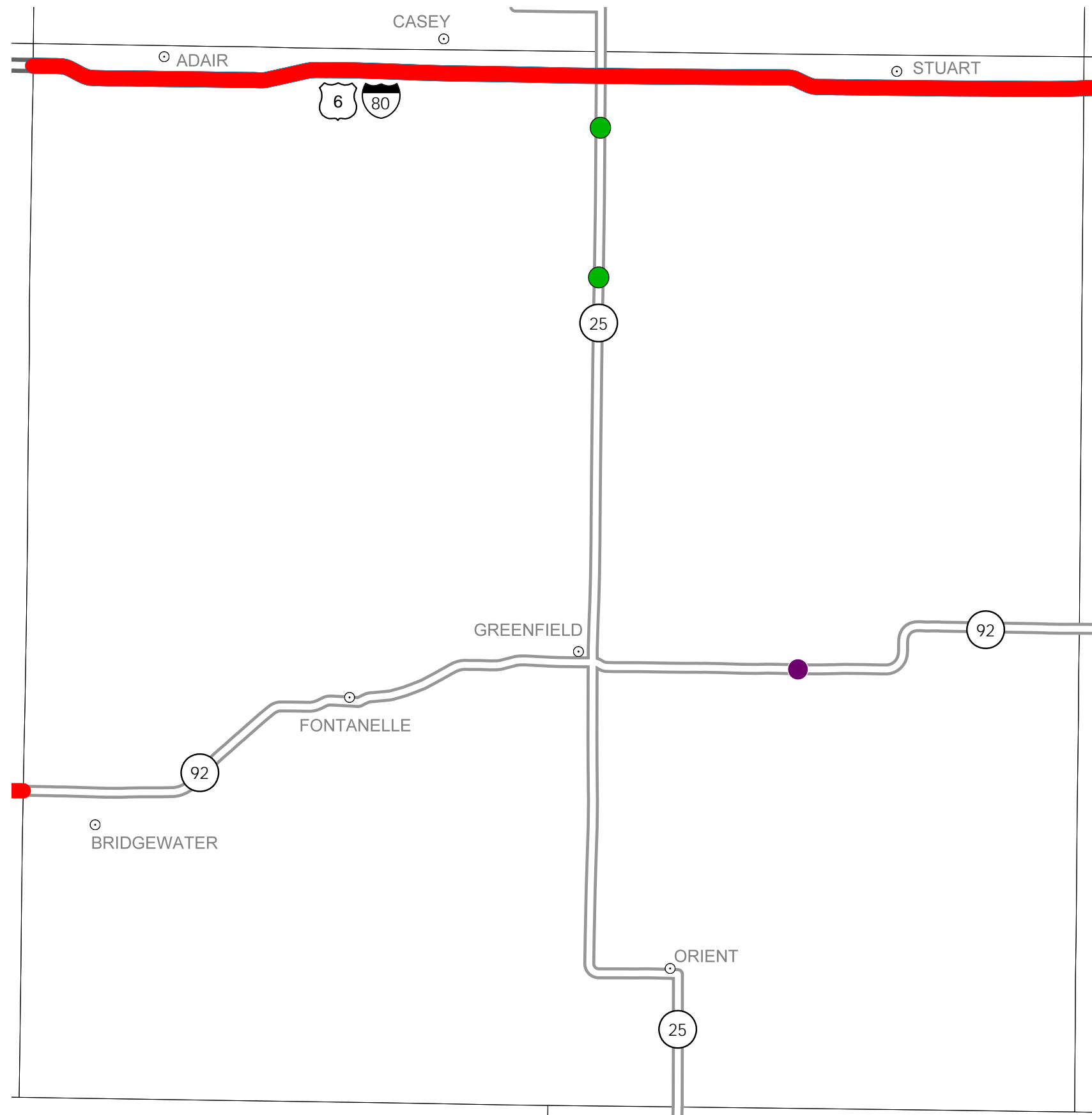
IOWA

STATE HIGHWAY MAP

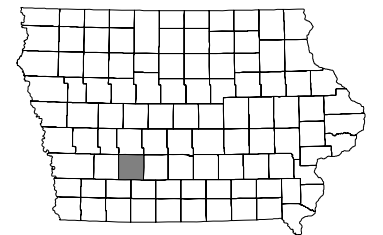

Prepared by



In Cooperation With
United States
Department of Transportation



Structure	Highway
● 2016	—
● 2017	—
● 2018	—
● 2019	—
● 2020	—



Troy Jerman
District 4 Engineer
2210 E. Seventh St.
Atlantic, Iowa 50022
712-243-7626
troy.jerman@dot.iowa.gov

Notes:

- Does not include minor right of way, erosion control, patching, bridge washing or other minor projects.
- Only the 2016 year of multiyear projects are shown.
- Most safety and noninterstate pavement resurfacing projects are identified for only the first year. Therefore, few projects of that type are shown for years 2017 through 2020.
- Map is subject to change and is not to scale.
- For more information, see iowadot.gov/program_management/five_year.html.

District 4 2016-2020 Iowa Highway Program

Adams County

(as approved by the Iowa Transportation Commission June 9, 2015)

IOWA

STATE HIGHWAY MAP

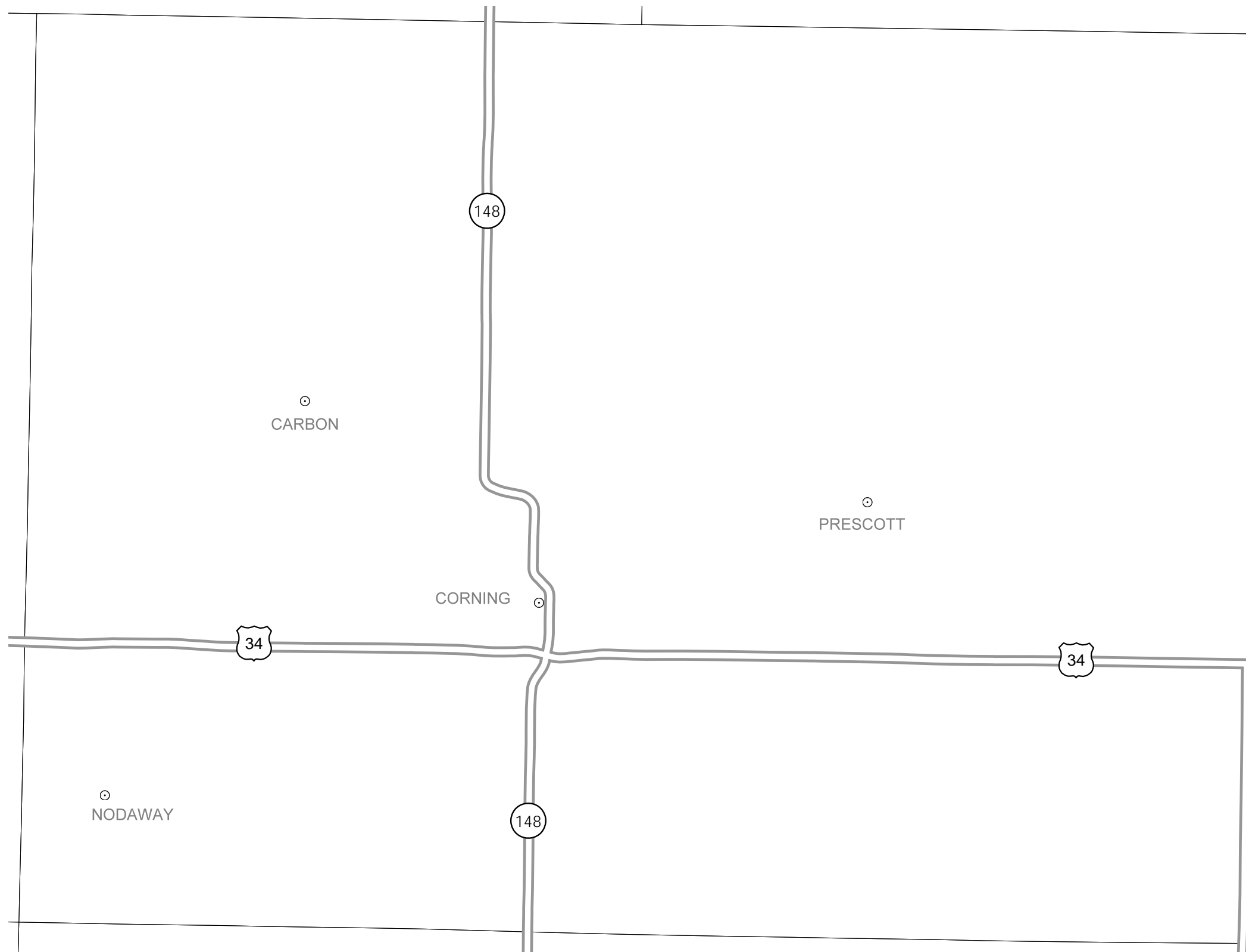
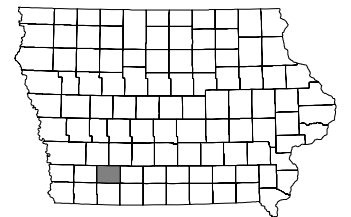

Prepared by



In Cooperation With
United States
Department of Transportation

Structure Highway

● 2016	■
● 2017	■
● 2018	■
● 2019	■
● 2020	■



Troy Jerman
District 4 Engineer
2210 E. Seventh St.
Atlantic, Iowa 50022
712-243-7626
troy.jerman@dot.iowa.gov

Notes:

- Does not include minor right of way, erosion control, patching, bridge washing or other minor projects.
- Only the 2016 year of multiyear projects are shown.
- Most safety and noninterstate pavement resurfacing projects are identified for only the first year. Therefore, few projects of that type are shown for years 2017 through 2020.
- Map is subject to change and is not to scale.
- For more information, see iowadot.gov/program_management/five_year.html.

District 4 2016-2020 Iowa Highway Program

Audubon County

(as approved by the Iowa Transportation Commission June 9, 2015)

IOWA

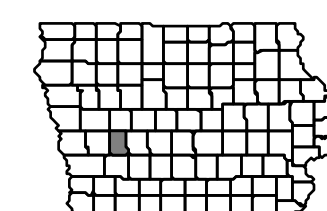
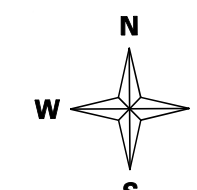
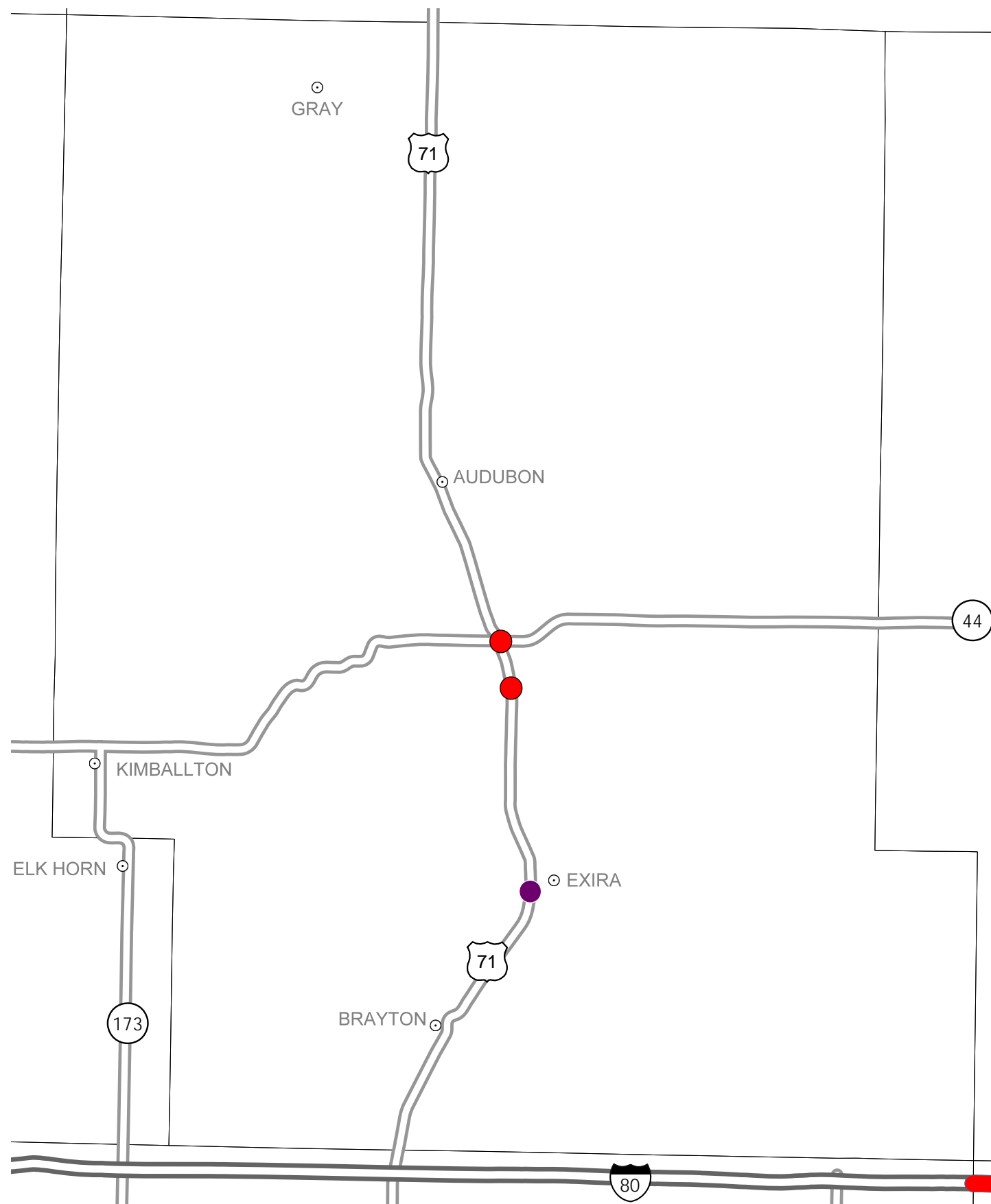
STATE HIGHWAY MAP

Prepared by



In Cooperation With
United States
Department of Transportation

Structure	Highway
● 2016	█
● 2017	█
● 2018	█
● 2019	█
● 2020	█



Troy Jerman
District 4 Engineer
2210 E. Seventh St.
Atlantic, Iowa 50022
712-243-7626
troy.jerman@dot.iowa.gov

Notes:

- Does not include minor right of way, erosion control, patching, bridge washing or other minor projects.
- Only the 2016 year of multiyear projects are shown.
- Most safety and noninterstate pavement resurfacing projects are identified for only the first year. Therefore, few projects of that type are shown for years 2017 through 2020.
- Map is subject to change and is not to scale.
- For more information, see iowadot.gov/program_management/five_year.html.

District 4 2016-2020 Iowa Highway Program

Cass County

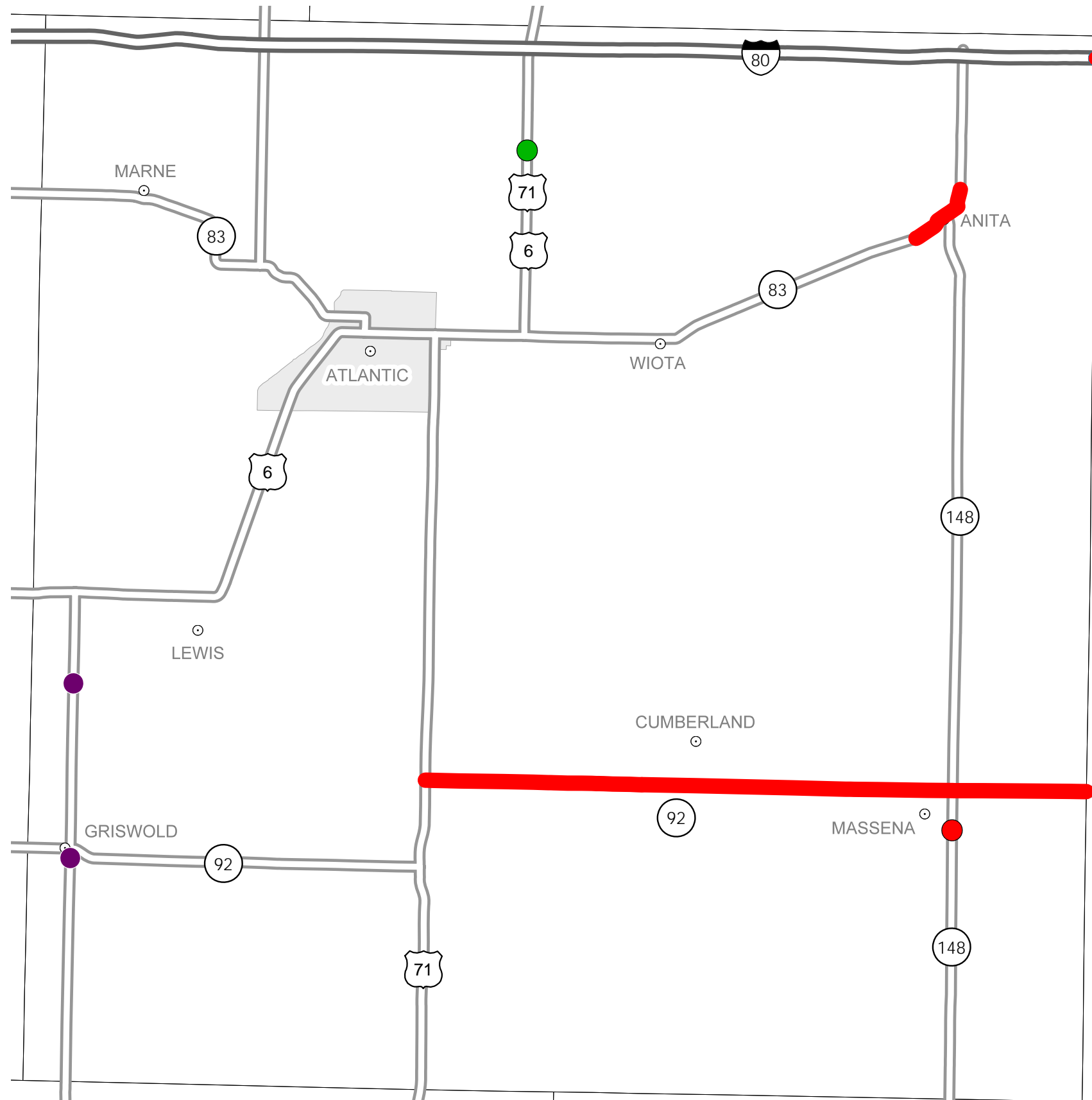
(as approved by the Iowa Transportation Commission June 9, 2015)

IOWA

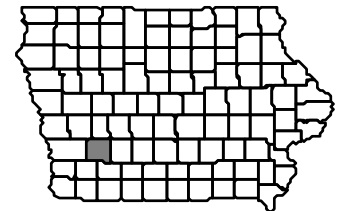

STATE HIGHWAY MAP
Prepared by



In Cooperation With
United States
Department of Transportation



Structure	Highway
● 2016	—
● 2017	—
● 2018	—
● 2019	—
● 2020	—



Troy Jerman
District 4 Engineer
2210 E. Seventh St.
Atlantic, Iowa 50022
712-243-7626
troy.jerman@dot.iowa.gov

Notes:

- Does not include minor right of way, erosion control, patching, bridge washing or other minor projects.
- Only the 2016 year of multiyear projects are shown.
- Most safety and noninterstate pavement resurfacing projects are identified for only the first year. Therefore, few projects of that type are shown for years 2017 through 2020.
- Map is subject to change and is not to scale.
- For more information, see iowadot.gov/program_management/five_year.html.

District 4 2016-2020 Iowa Highway Program

Dallas County

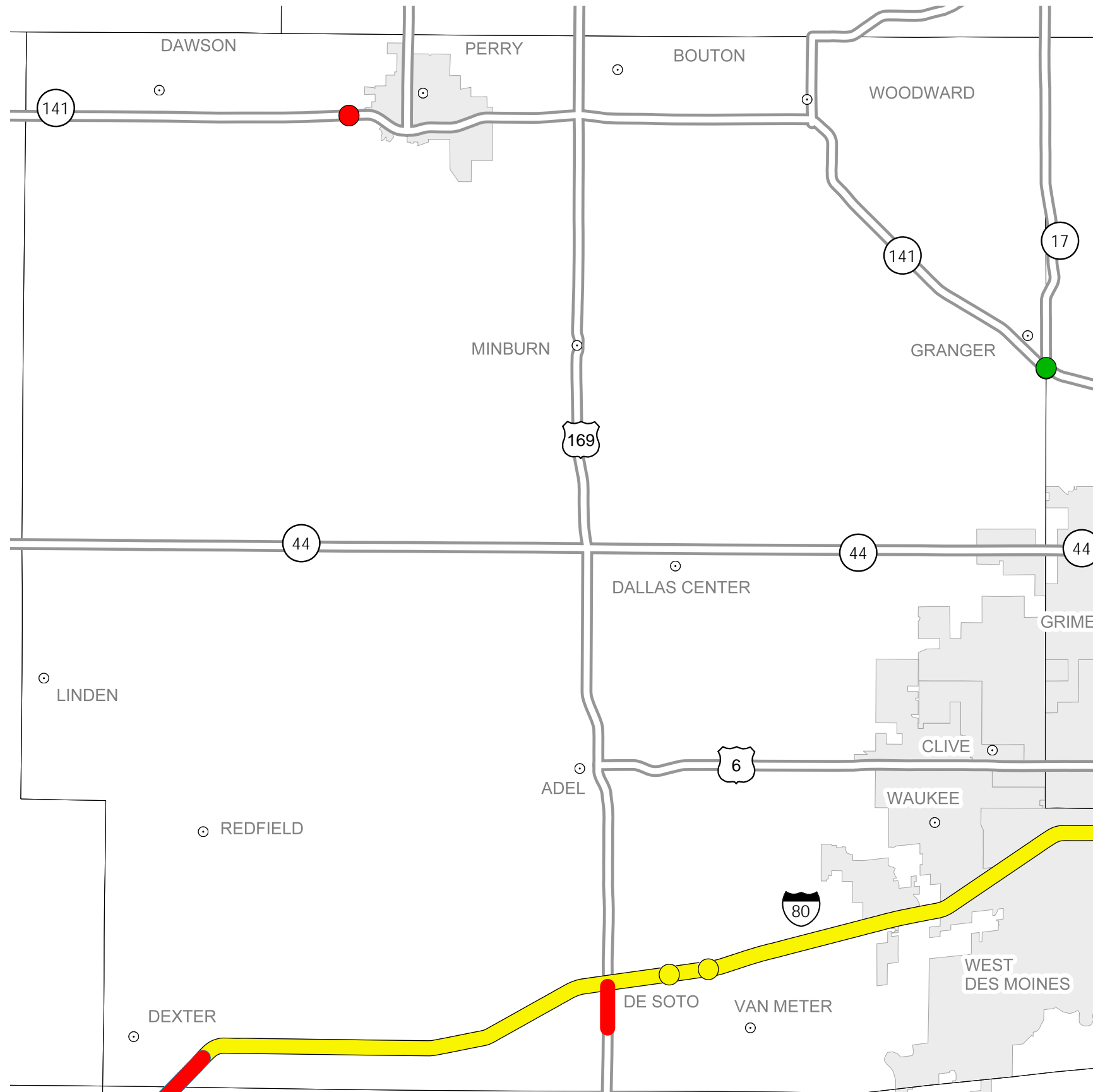
(as approved by the Iowa Transportation Commission June 9, 2015)

IOWA

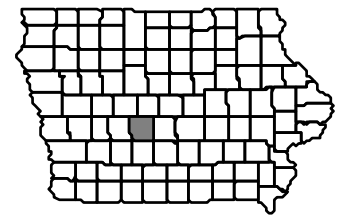

STATE HIGHWAY MAP
Prepared by



In Cooperation With
United States
Department of Transportation



Structure	Highway
● 2016	—
● 2017	—
● 2018	—
● 2019	—
● 2020	—



Troy Jerman
District 4 Engineer
2210 E. Seventh St.
Atlantic, Iowa 50022
712-243-7626
troy.jerman@dot.iowa.gov

Notes:

- Does not include minor right of way, erosion control, patching, bridge washing or other minor projects.
- Only the 2016 year of multiyear projects are shown.
- Most safety and noninterstate pavement resurfacing projects are identified for only the first year. Therefore, few projects of that type are shown for years 2017 through 2020.
- Map is subject to change and is not to scale.
- For more information, see iowadot.gov/program_management/five_year.html.

District 4 2016-2020 Iowa Highway Program

Fremont County

(as approved by the Iowa Transportation Commission June 9, 2016)

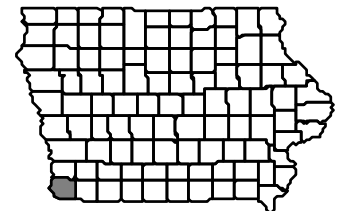

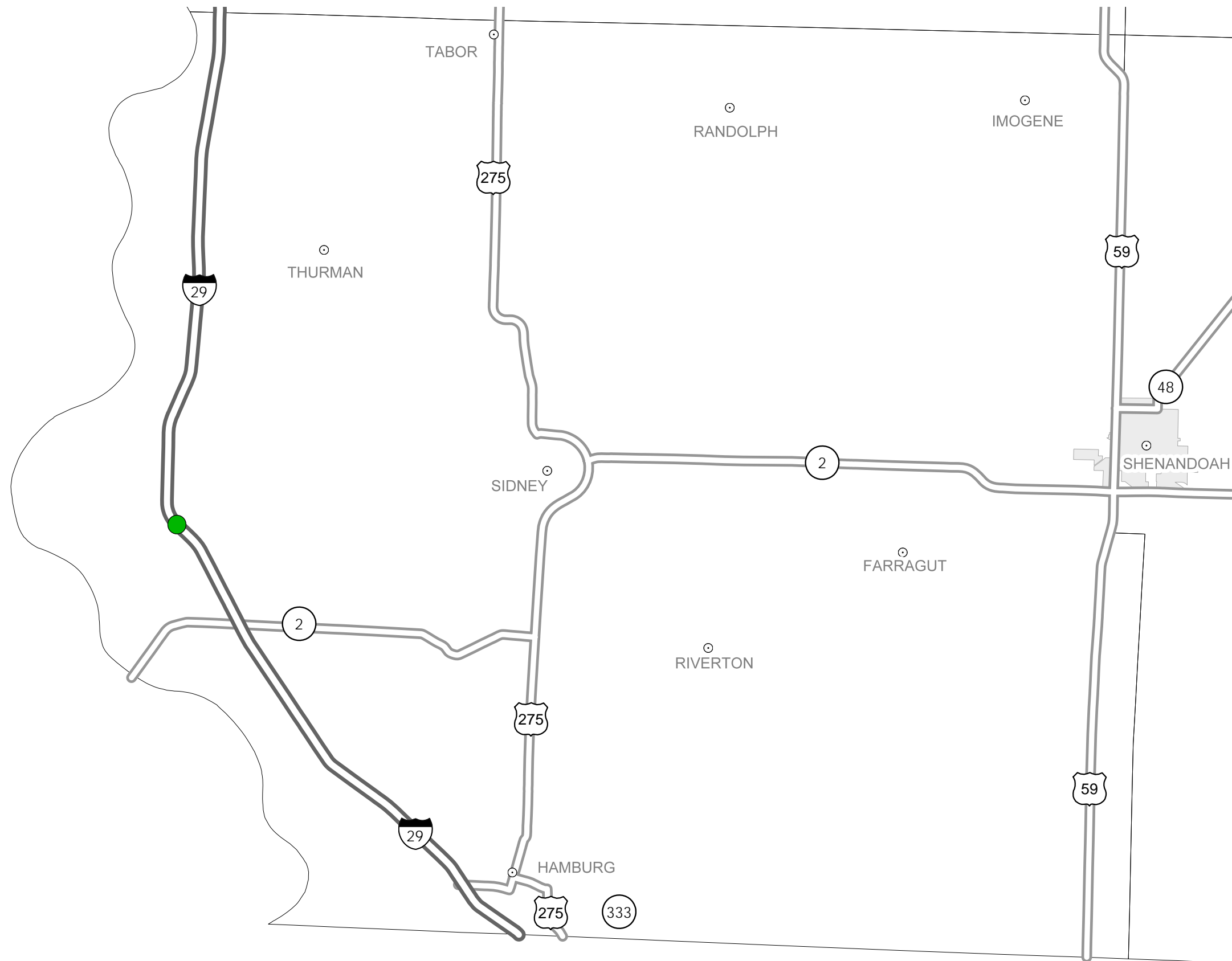
IOWA

STATE HIGHWAY MAP
Prepared by



In Cooperation With
United States
Department of Transportation

Structure	Highway
● 2016	█
● 2017	█
● 2018	█
● 2019	█
● 2020	█



Troy Jerman
District 4 Engineer
2210 E. Seventh St.
Atlantic, Iowa 50022
712-243-7626
troy.jerman@dot.iowa.gov

Notes:

- Does not include minor right of way, erosion control, patching, bridge washing or other minor projects.
- Only the 2016 year of multiyear projects are shown.
- Most safety and noninterstate pavement resurfacing projects are identified for only the first year. Therefore, few projects of that type are shown for years 2017 through 2020.
- Map is subject to change and is not to scale.
- For more information, see iowadot.gov/program_management/five_year.html.

District 4 2016-2020 Iowa Highway Program

Guthrie County

(as approved by the Iowa Transportation Commission June 9, 2015)

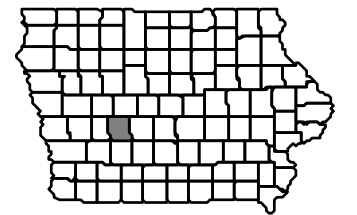

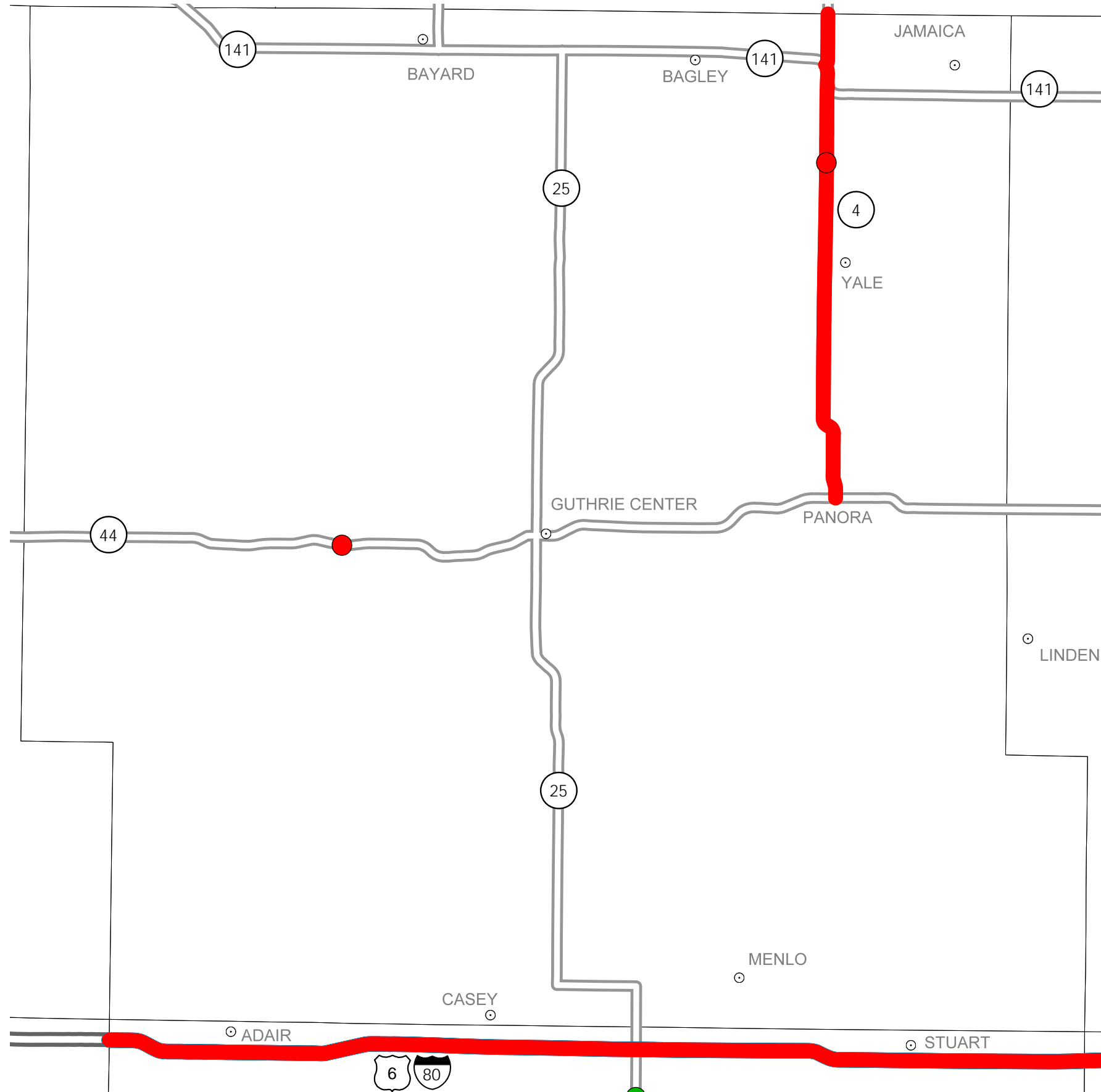
IOWA

STATE HIGHWAY MAP
Prepared by



In Cooperation With
United States
Department of Transportation

Structure	Highway
● 2016	—
● 2017	—
● 2018	—
● 2019	—
● 2020	—



Troy Jerman
District 4 Engineer
2210 E. Seventh St.
Atlantic, Iowa 50022
712-243-7626
troy.jerman@dot.iowa.gov

Notes:

- Does not include minor right of way, erosion control, patching, bridge washing or other minor projects.
- Only the 2016 year of multiyear projects are shown.
- Most safety and noninterstate pavement resurfacing projects are identified for only the first year. Therefore, few projects of that type are shown for years 2017 through 2020.
- Map is subject to change and is not to scale.
- For more information, see iowadot.gov/program_management/five_year.html.

District 4 2016-2020 Iowa Highway Program

Harrison County

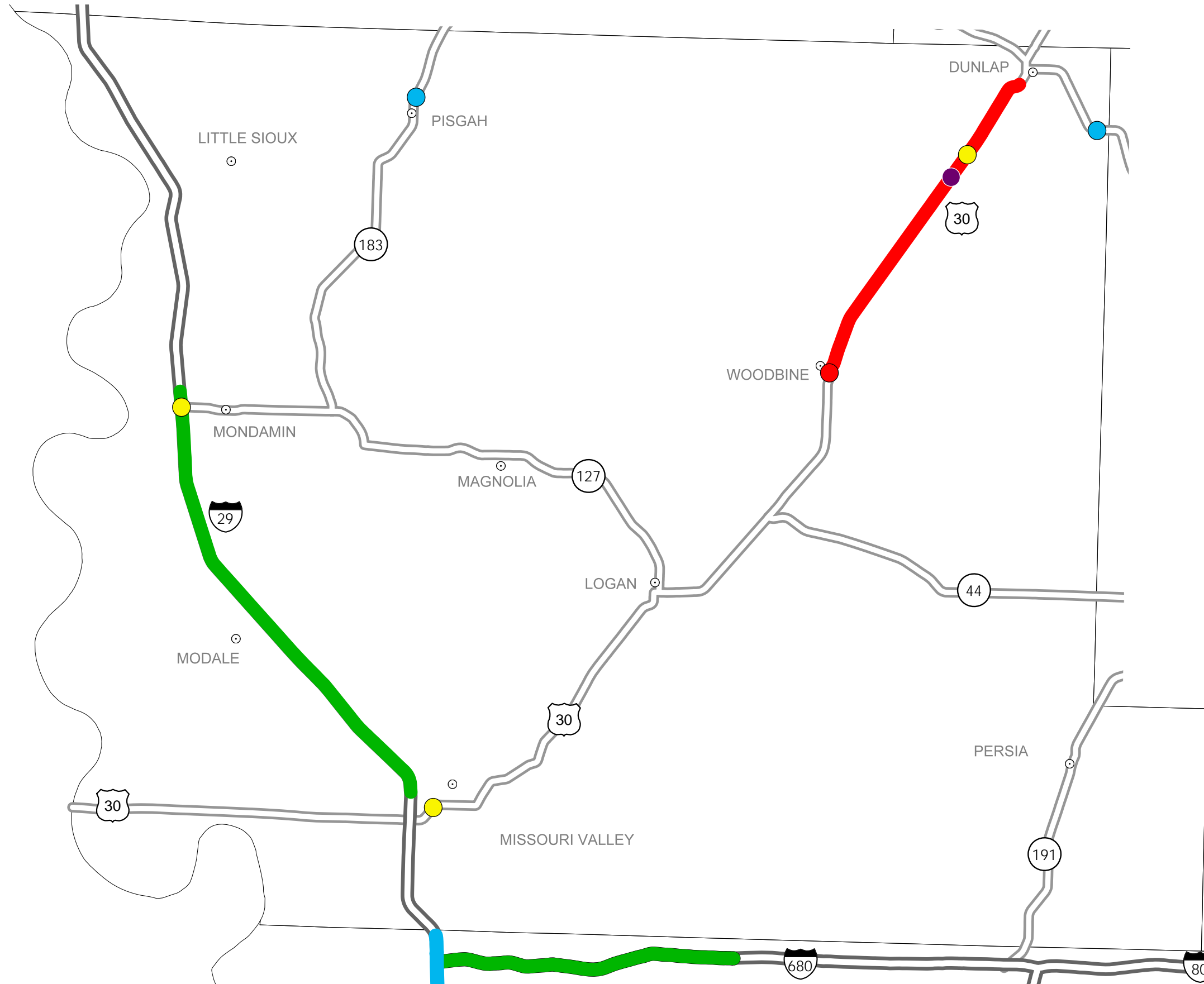
(as approved by the Iowa Transportation Commission June 9, 2015)

IOWA

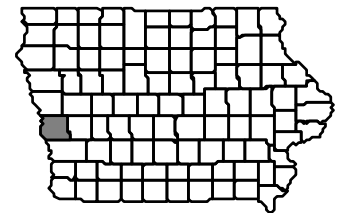

STATE HIGHWAY MAP
Prepared by



In Cooperation With
United States
Department of Transportation



Structure	Highway
● 2016	—
● 2017	—
● 2018	—
● 2019	—
● 2020	—



Troy Jerman
District 4 Engineer
2210 E. Seventh St.
Atlantic, Iowa 50022
712-243-7626
troy.jerman@dot.iowa.gov

Notes:

- Does not include minor right of way, erosion control, patching, bridge washing or other minor projects.
- Only the 2016 year of multiyear projects are shown.
- Most safety and noninterstate pavement resurfacing projects are identified for only the first year. Therefore, few projects of that type are shown for years 2017 through 2020.
- Map is subject to change and is not to scale.
- For more information, see iowadot.gov/program_management/five_year.html.

District 4 2016-2020 Iowa Highway Program

Madison County

(as approved by the Iowa Transportation Commission June 9, 2015)

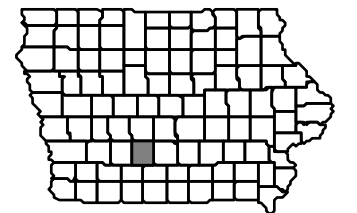

IOWA

STATE HIGHWAY MAP
Prepared by



In Cooperation With
United States
Department of Transportation

Structure	Highway
● 2016	—
● 2017	—
● 2018	—
● 2019	—
● 2020	—



Troy Jerman
District 4 Engineer
2210 E. Seventh St.
Atlantic, Iowa 50022
712-243-7626
troy.jerman@dot.iowa.gov

Notes:

- Does not include minor right of way, erosion control, patching, bridge washing or other minor projects.
- Only the 2016 year of multiyear projects are shown.
- Most safety and noninterstate pavement resurfacing projects are identified for only the first year. Therefore, few projects of that type are shown for years 2017 through 2020.
- Map is subject to change and is not to scale.
- For more information, see iowadot.gov/program_management/five_year.html.

District 4 2016-2020 Iowa Highway Program

Mills County

(as approved by the Iowa Transportation Commission June 9, 2015)

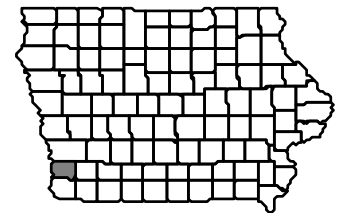

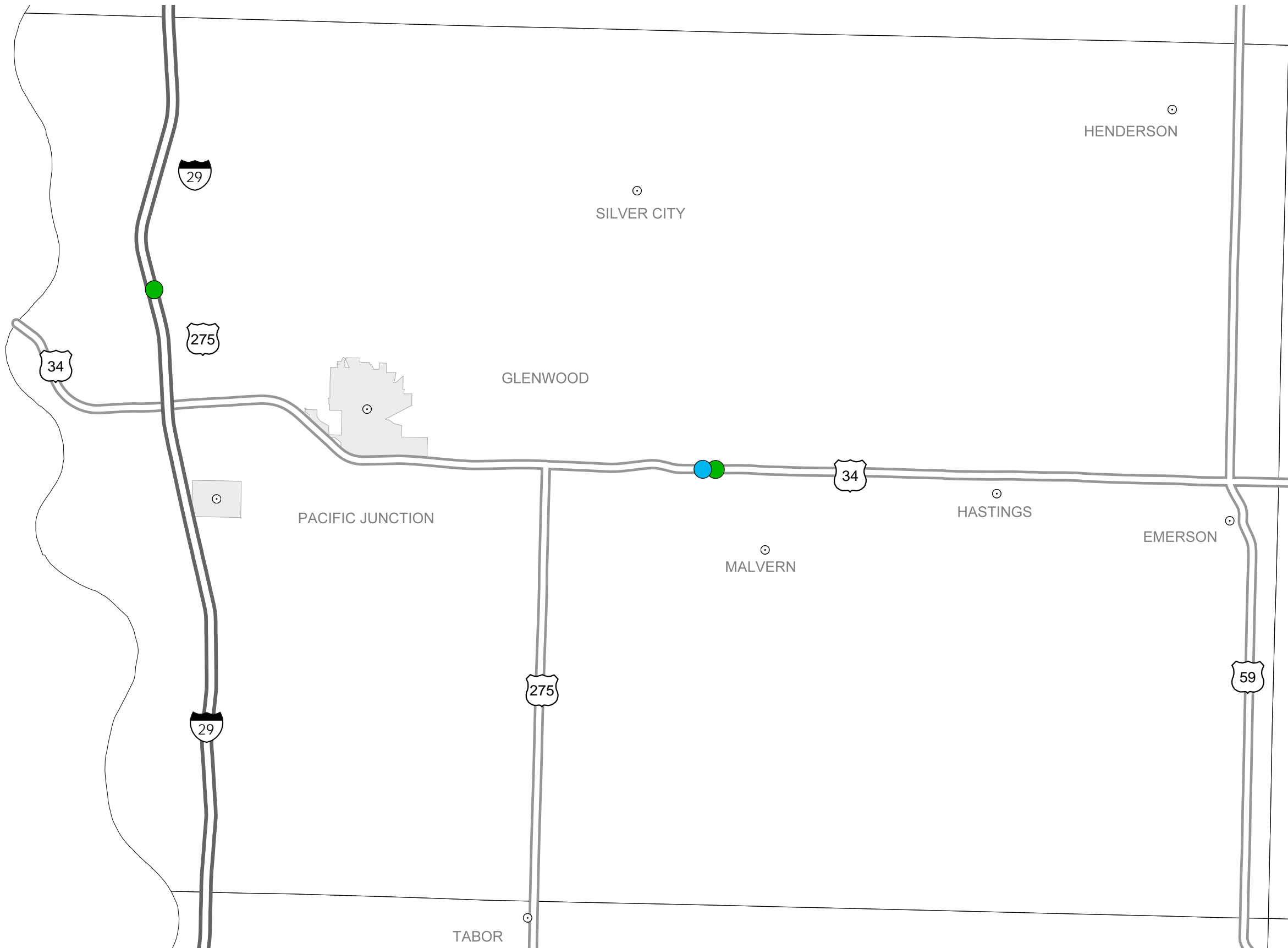
IOWA

STATE HIGHWAY MAP
Prepared by



In Cooperation With
United States
Department of Transportation

Structure	Highway
● 2016	█
● 2017	█
● 2018	█
● 2019	█
● 2020	█



Troy Jerman
District 4 Engineer
2210 E. Seventh St.
Atlantic, Iowa 50022
712-243-7626
troy.jerman@dot.iowa.gov

Notes:

- Does not include minor right of way, erosion control, patching, bridge washing or other minor projects.
- Only the 2016 year of multiyear projects are shown.
- Most safety and noninterstate pavement resurfacing projects are identified for only the first year. Therefore, few projects of that type are shown for years 2017 through 2020.
- Map is subject to change and is not to scale.
- For more information, see iowadot.gov/program_management/five_year.html.

District 4 2016-2020 Iowa Highway Program

Montgomery County

(as approved by the Iowa Transportation Commission June 9, 2015)

IOWA

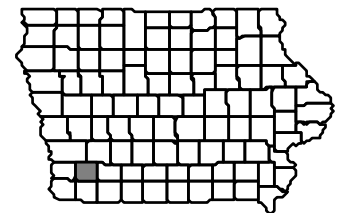

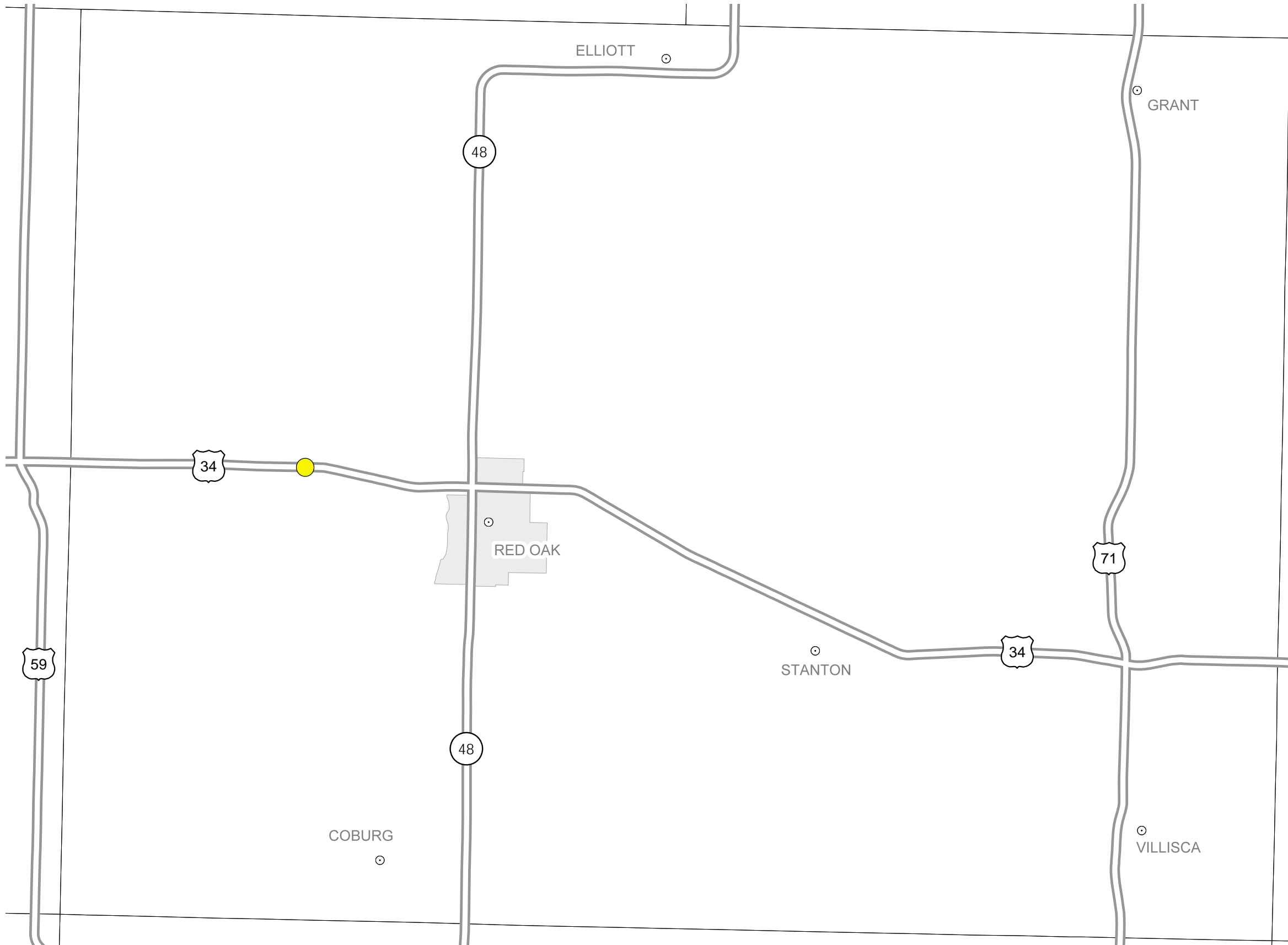
STATE HIGHWAY MAP

Prepared by



In Cooperation With
United States
Department of Transportation

Structure	Highway
● 2016	█
● 2017	█
● 2018	█
● 2019	█
● 2020	█



Troy Jerman
District 4 Engineer
2210 E. Seventh St.
Atlantic, Iowa 50022
712-243-7626
troy.jerman@dot.iowa.gov

Notes:

- Does not include minor right of way, erosion control, patching, bridge washing or other minor projects.
- Only the 2016 year of multiyear projects are shown.
- Most safety and noninterstate pavement resurfacing projects are identified for only the first year. Therefore, few projects of that type are shown for years 2017 through 2020.
- Map is subject to change and is not to scale.
- For more information, see iowadot.gov/program_management/five_year.html.

District 4 2016-2020 Iowa Highway Program

Page County

(as approved by the Iowa Transportation Commission June 9, 2015)

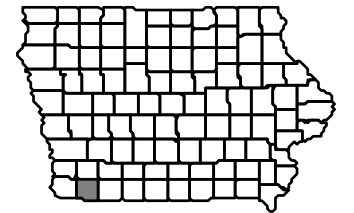

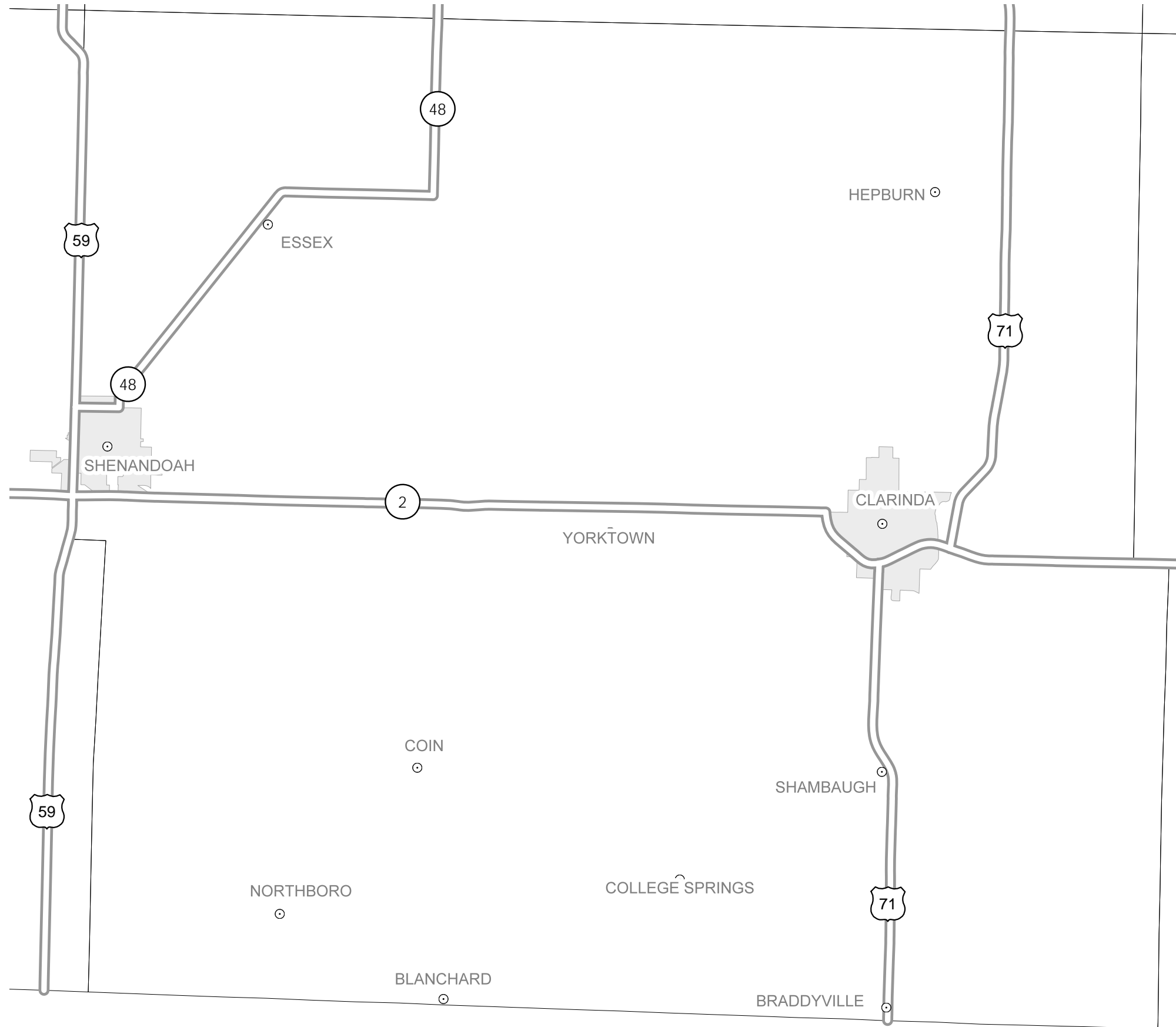
IOWA

STATE HIGHWAY MAP
Prepared by



In Cooperation With
United States
Department of Transportation

Structure	Highway
● 2016	—
● 2017	—
● 2018	—
● 2019	—
● 2020	—



Troy Jerman
District 4 Engineer
2210 E. Seventh St.
Atlantic, Iowa 50022
712-243-7626
troy.jerman@dot.iowa.gov

Notes:

- Does not include minor right of way, erosion control, patching, bridge washing or other minor projects.
- Only the 2016 year of multiyear projects are shown.
- Most safety and noninterstate pavement resurfacing projects are identified for only the first year. Therefore, few projects of that type are shown for years 2017 through 2020.
- Map is subject to change and is not to scale.
- For more information, see iowadot.gov/program_management/five_year.html.

District 4 2016-2020 Iowa Highway Program

Pottawattamie County

(as approved by the Iowa Transportation Commission June 9, 2015)

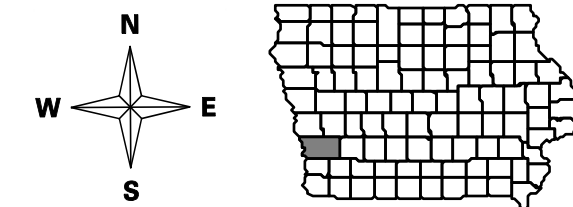
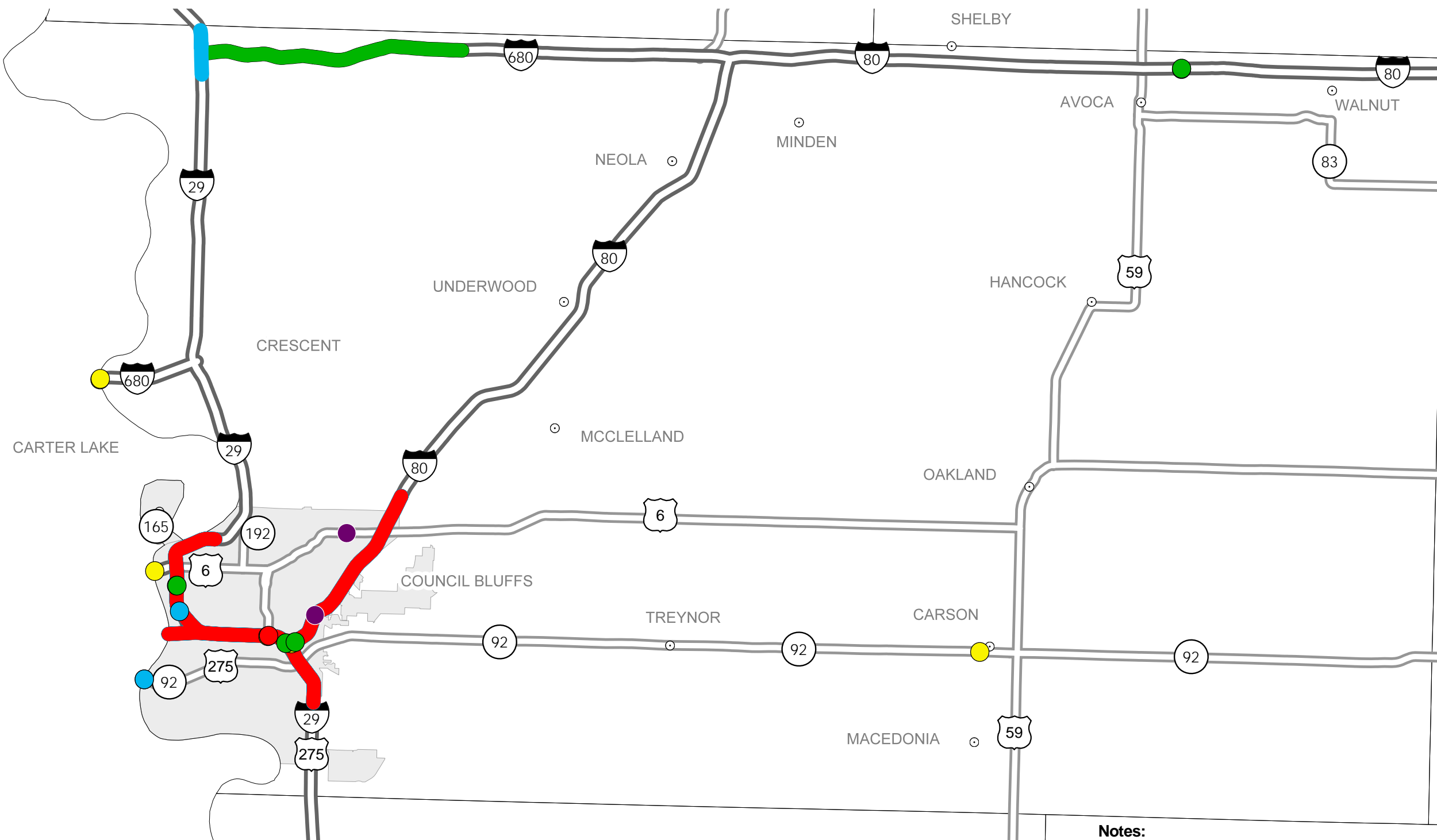
IOWA

STATE HIGHWAY MAP
Prepared by



In Cooperation With
United States
Department of Transportation

Structure	Highway
● 2016	—
● 2017	—
● 2018	—
● 2019	—
● 2020	—



Troy Jerman
District 4 Engineer
2210 E. Seventh St.
Atlantic, Iowa 50022
712-243-7626
troy.jerman@dot.iowa.gov

- Notes:**
- Does not include minor right of way, erosion control, patching, bridge washing or other minor projects.
 - Only the 2016 year of multiyear projects are shown.
 - Most safety and noninterstate pavement resurfacing projects are identified for only the first year. Therefore, few projects of that type are shown for years 2017 through 2020.
 - Map is subject to change and is not to scale.
 - For more information, see iowadot.gov/program_management/five_year.html.

District 4 2016-2020 Iowa Highway Program

Ringgold County

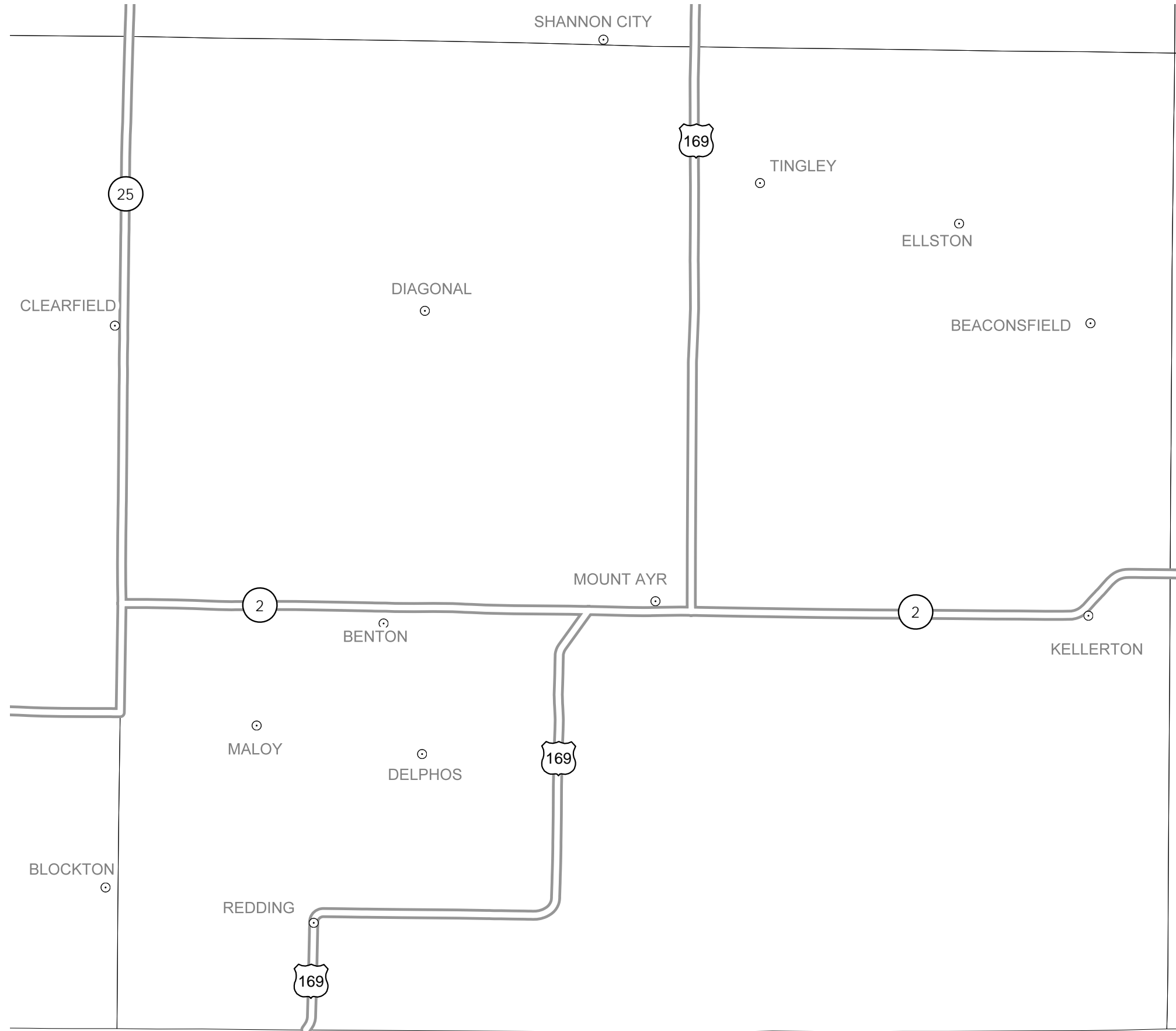
(as approved by the Iowa Transportation Commission June 9, 2015)

IOWA

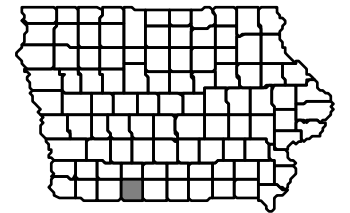

STATE HIGHWAY MAP
Prepared by



In Cooperation With
United States
Department of Transportation



Structure	Highway
● 2016	—
● 2017	—
● 2018	—
● 2019	—
● 2020	—



Troy Jerman
District 4 Engineer
2210 E. Seventh St.
Atlantic, Iowa 50022
712-243-7626
troy.jerman@dot.iowa.gov

Notes:

- Does not include minor right of way, erosion control, patching, bridge washing or other minor projects.
- Only the 2016 year of multiyear projects are shown.
- Most safety and noninterstate pavement resurfacing projects are identified for only the first year. Therefore, few projects of that type are shown for years 2017 through 2020.
- Map is subject to change and is not to scale.
- For more information, see iowadot.gov/program_management/five_year.html.

District 4 2016-2020 Iowa Highway Program

Shelby County

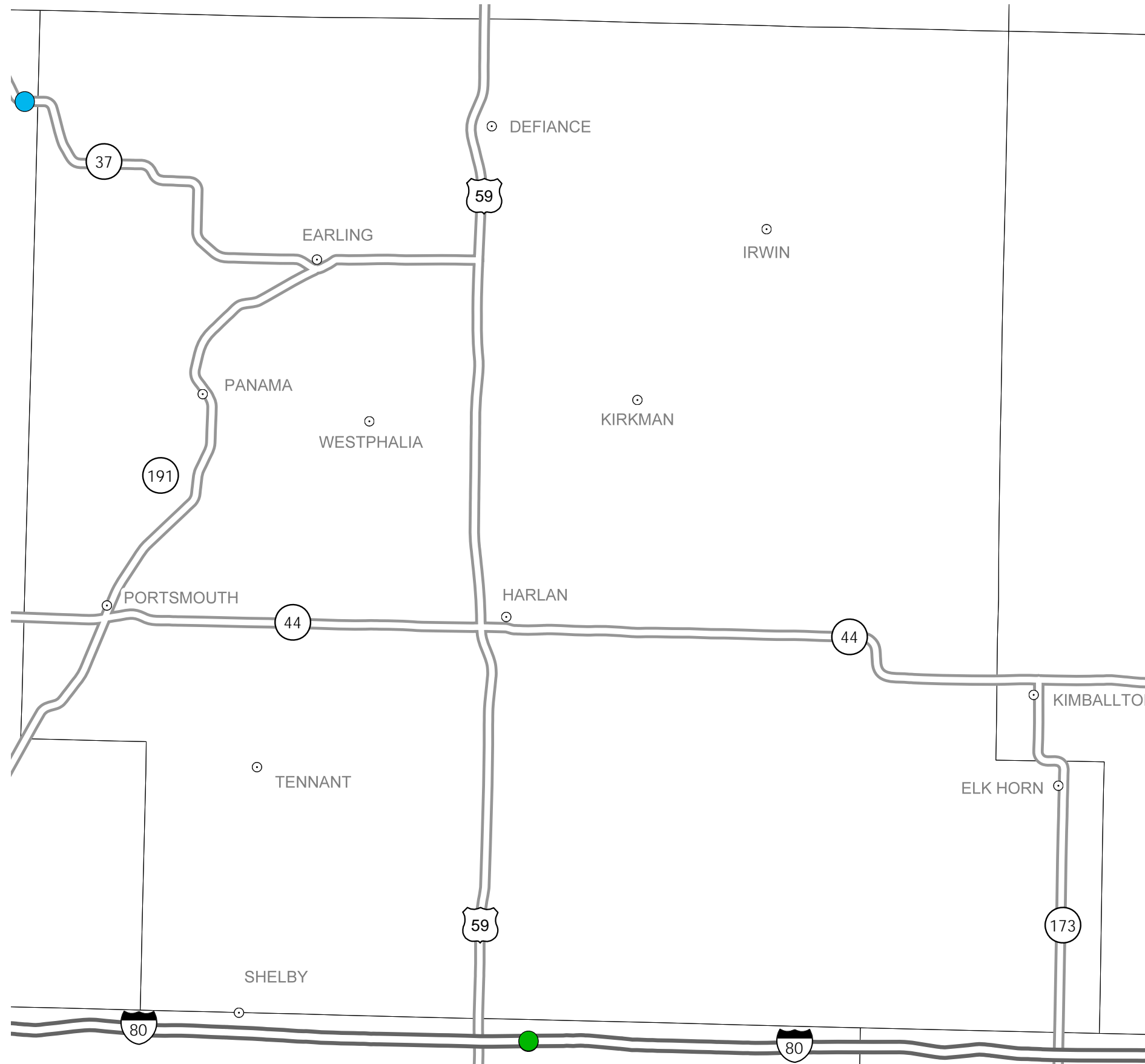
(as approved by the Iowa Transportation Commission June 9, 2015)

IOWA

STATE HIGHWAY MAP
Prepared by

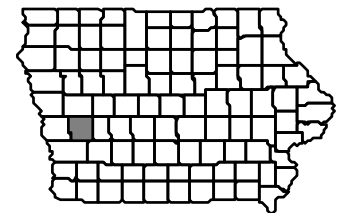



In Cooperation With
United States
Department of Transportation



Structure Highway

- 2016
- 2017
- 2018
- 2019
- 2020



Troy Jerman
District 4 Engineer
2210 E. Seventh St.
Atlantic, Iowa 50022
712-243-7626
troy.jerman@dot.iowa.gov

Notes:

- Does not include minor right of way, erosion control, patching, bridge washing or other minor projects.
- Only the 2016 year of multiyear projects are shown.
- Most safety and noninterstate pavement resurfacing projects are identified for only the first year. Therefore, few projects of that type are shown for years 2017 through 2020.
- Map is subject to change and is not to scale.
- For more information, see iowadot.gov/program_management/five_year.html.

District 4 2016-2020 Iowa Highway Program

Taylor County

(as approved by the Iowa Transportation Commission June 9, 2015)

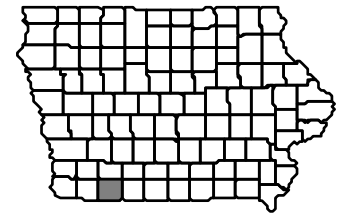

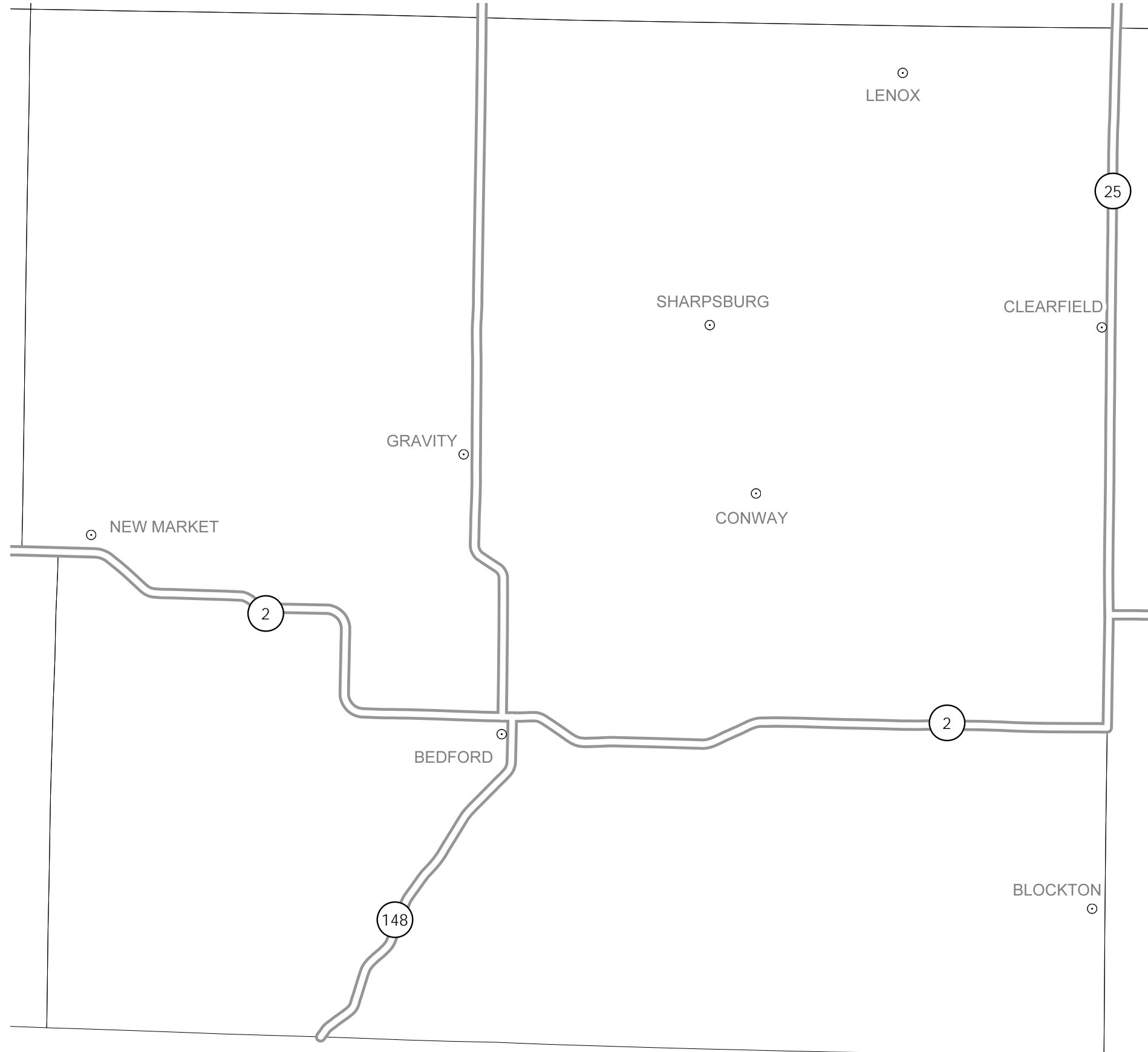
IOWA

STATE HIGHWAY MAP
Prepared by



In Cooperation With
United States
Department of Transportation

Structure	Highway
● 2016	█
● 2017	█
● 2018	█
● 2019	█
● 2020	█



Troy Jerman
District 4 Engineer
2210 E. Seventh St.
Atlantic, Iowa 50022
712-243-7626
troy.jerman@dot.iowa.gov

Notes:

- Does not include minor right of way, erosion control, patching, bridge washing or other minor projects.
- Only the 2016 year of multiyear projects are shown.
- Most safety and noninterstate pavement resurfacing projects are identified for only the first year. Therefore, few projects of that type are shown for years 2017 through 2020.
- Map is subject to change and is not to scale.
- For more information, see iowadot.gov/program_management/five_year.html.

District 4 2016-2020 Iowa Highway Program

Union County

(as approved by the Iowa Transportation Commission June 9, 2015)

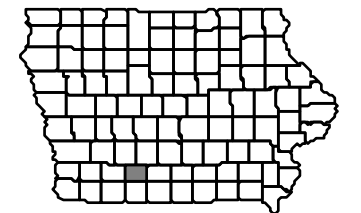
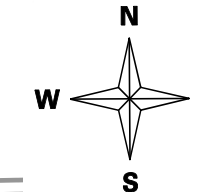
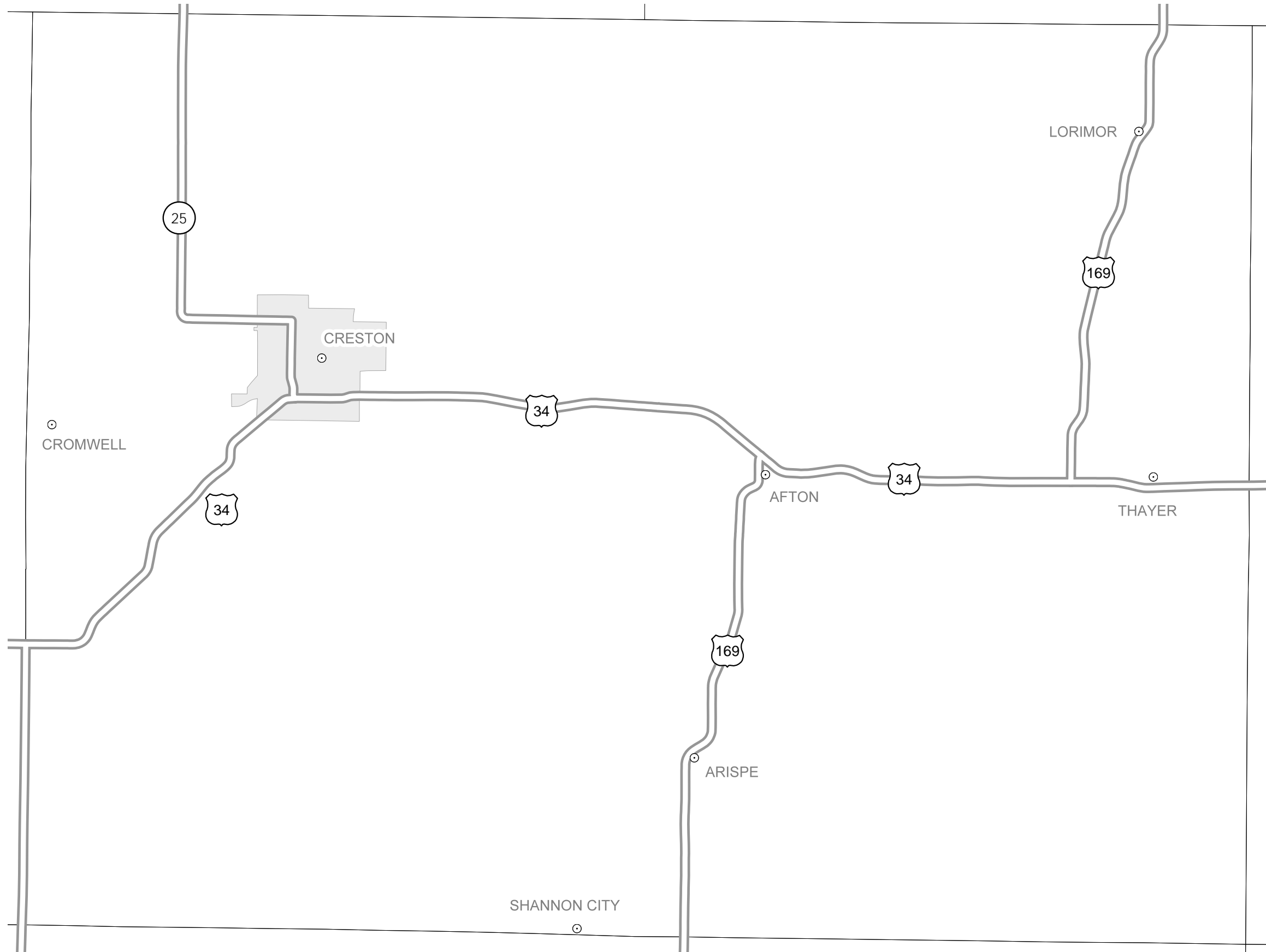
IOWA

STATE HIGHWAY MAP
Prepared by



In Cooperation With
United States
Department of Transportation

Structure	Highway
● 2016	█
● 2017	█
● 2018	█
● 2019	█
● 2020	█



Troy Jerman
District 4 Engineer
2210 E. Seventh St.
Atlantic, Iowa 50022
712-243-7626
troy.jerman@dot.iowa.gov

- Notes:**
- Does not include minor right of way, erosion control, patching, bridge washing or other minor projects.
 - Only the 2016 year of multiyear projects are shown.
 - Most safety and noninterstate pavement resurfacing projects are identified for only the first year. Therefore, few projects of that type are shown for years 2017 through 2020.
 - Map is subject to change and is not to scale.
 - For more information, see iowadot.gov/program_management/five_year.html.