

District 4 - 2016-2020 Iowa Highway Program

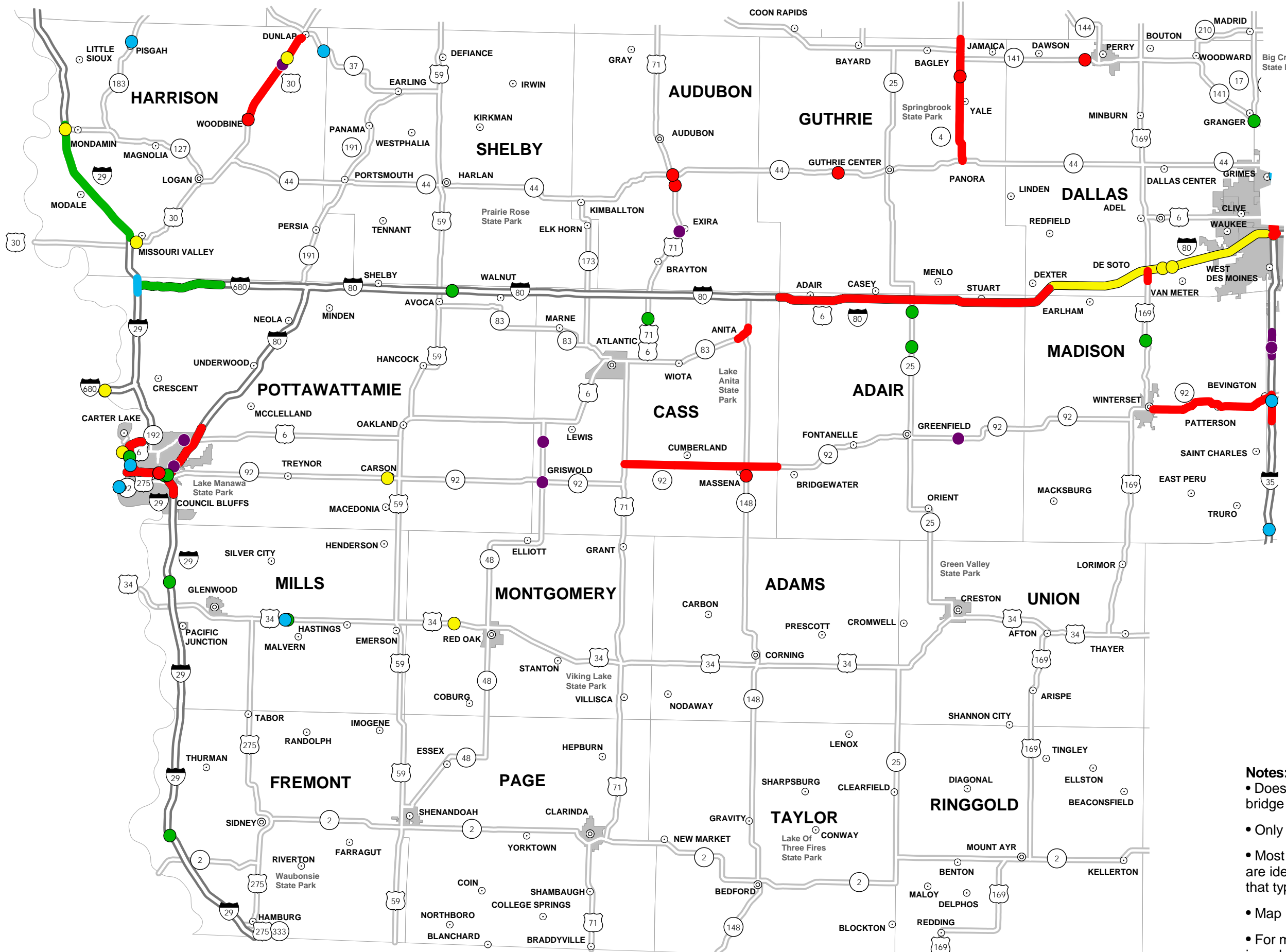
(as approved by the Iowa Transportation Commission June 9, 2015)

IOWA


STATE HIGHWAY MAP
Prepared by



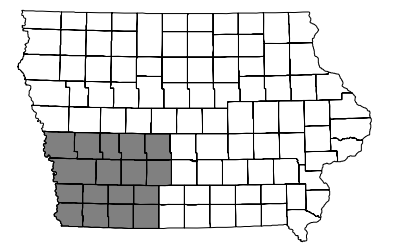
In Cooperation With
United States
Department of Transportation



Structure	Highway
● 2016	— 2016
● 2017	— 2017
● 2018	— 2018
● 2019	— 2019
● 2020	— 2020



Troy Jerman
District 4 Engineer
2210 E. Seventh St.
Atlantic, Iowa 50022
712-243-7626
troy.jerman@dot.iowa.gov



- Notes:**
- Does not include minor right of way, erosion control, patching, bridge washing or other minor projects.
 - Only the 2016 year of multiyear projects are shown.
 - Most safety and noninterstate pavement resurfacing projects are identified for only the first year. Therefore, few projects of that type are shown for years 2017 through 2020.
 - Map is subject to change and is not to scale.
 - For more information, see iowadot.gov/program_management/five_year.html.