

District 6 - 2016-2020 Iowa Highway Program

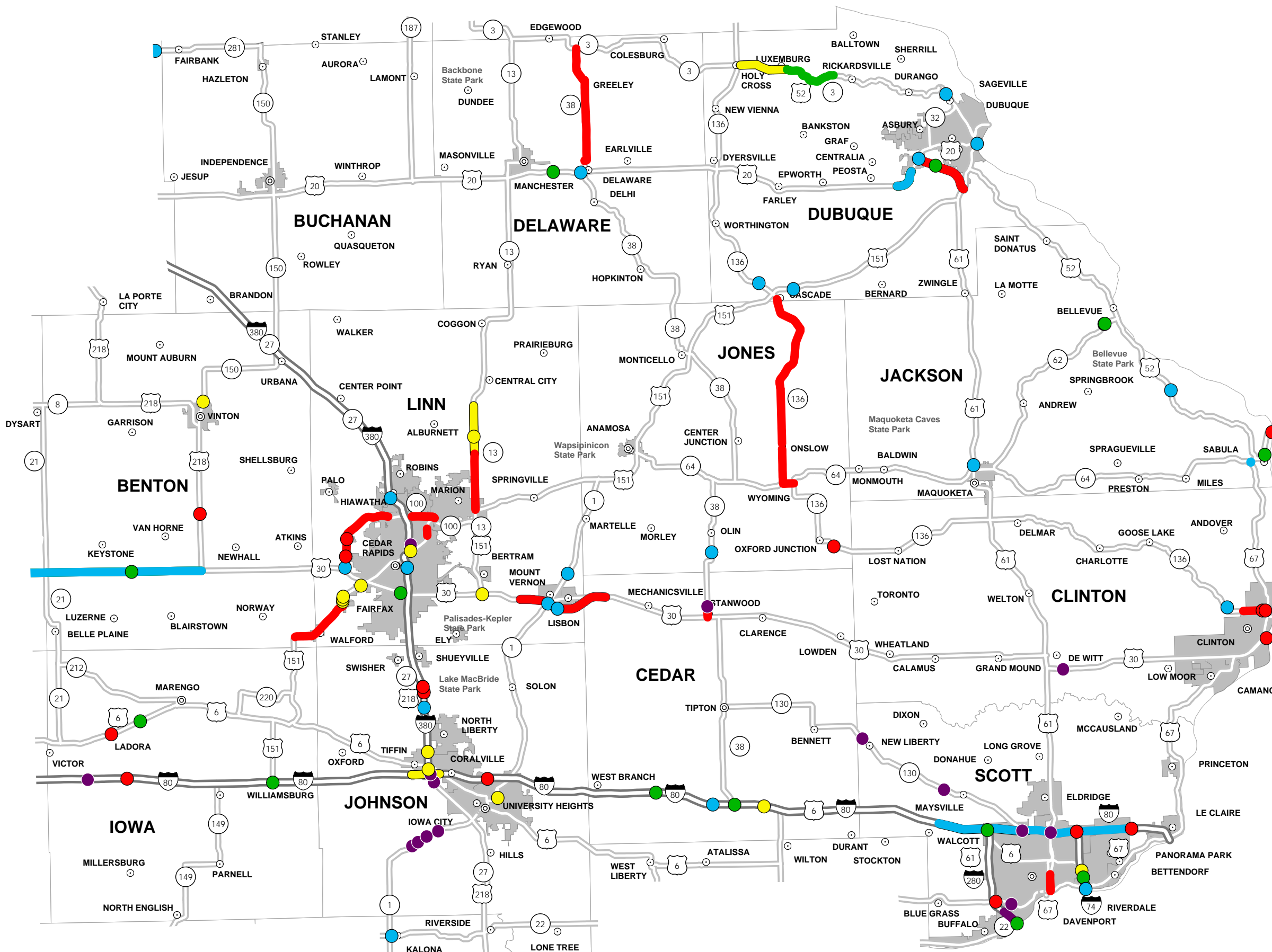
(as approved by the Iowa Transportation Commission June 9, 2015)

IOWA

STATE HIGHWAY MAP
Prepared by

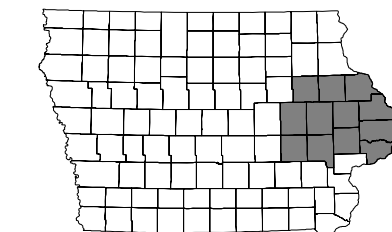



In Cooperation With
United States
Department of Transportation



Structure	Highway
● 2016	— 2016
● 2017	— 2017
● 2018	— 2018
● 2019	— 2019
● 2020	— 2020

Jim Schnoebelen
District 6 Engineer
5455 Kirkwood Blvd.
Cedar Rapids, Iowa 52404
319-364-0235
jim.schnoebelen@dot.iowa.gov



- Notes:**
- Does not include minor right of way, erosion control, patching, bridge washing or other minor projects.
 - Only the 2016 year of multiyear projects are shown.
 - Most safety and noninterstate pavement resurfacing projects are identified for only the first year. Therefore, few projects of that type are shown for years 2017 through 2020.
 - Map is subject to change and is not to scale.
 - For more information, see iowadot.gov/program_management/five_year.html.