

# District 6 - 2016-2020 Iowa Highway Program

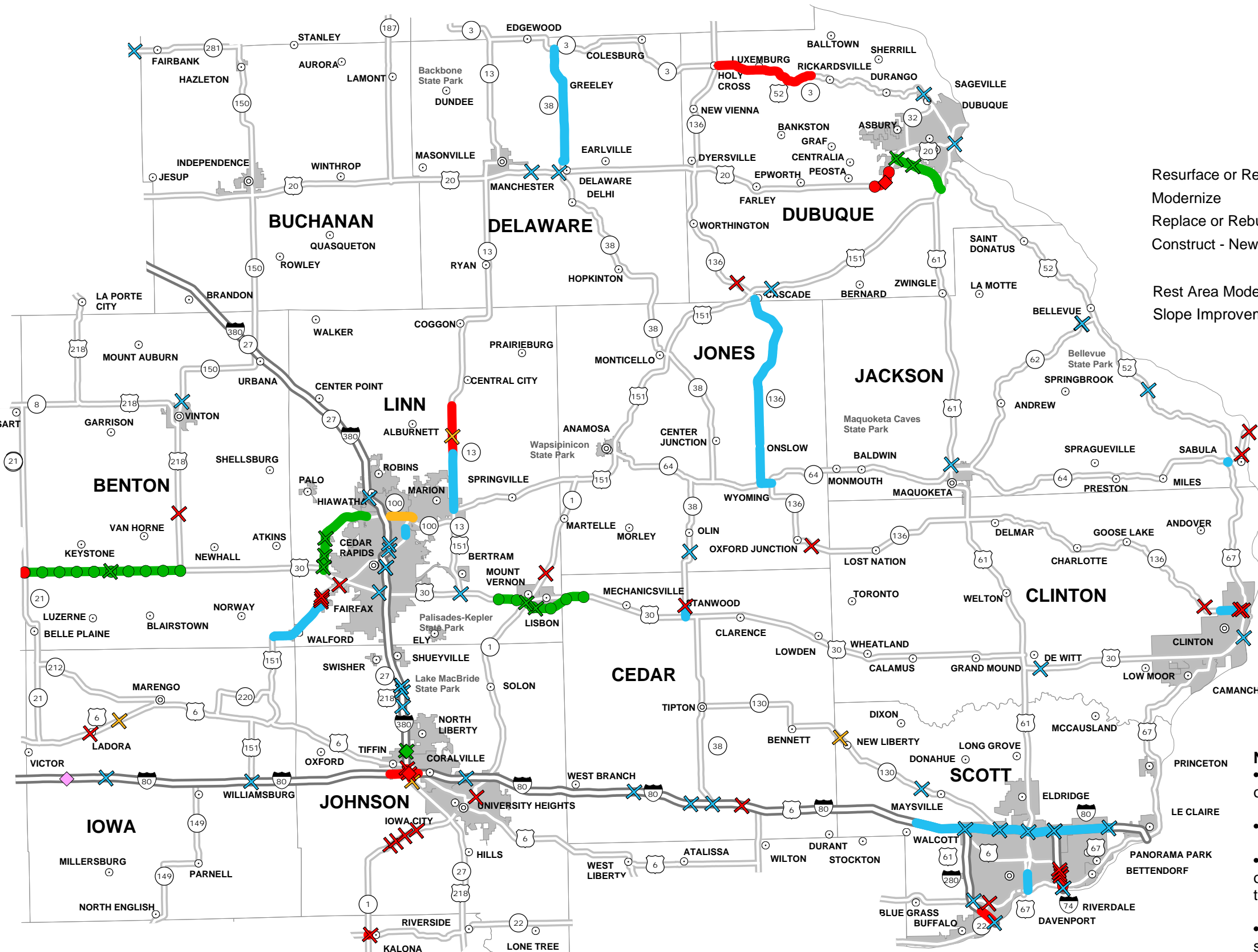
(as approved by the Iowa Transportation Commission June 9, 2015)

# IOWA

STATE HIGHWAY MAP  
Prepared by



In Cooperation With  
United States  
Department of Transportation

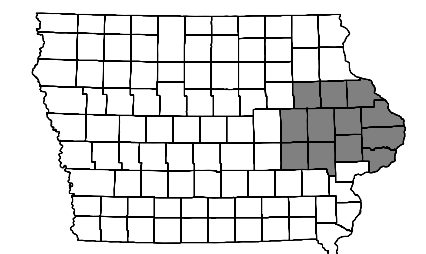



Roadway	Right of Way	Interchange or Intersection Improvement	Bridge or Culvert
Resurface or Repair	Blue line	Blue diamond	Blue X
Modernize	Yellow line	Yellow diamond	Yellow X
Replace or Rebuild - Existing	Red line	Red diamond	Red X
Construct - New	Green line	Green diamond	Green X

Rest Area Modernization or Rehabilitation  
Slope Improvement



**Jim Schnoebelen**  
District 6 Engineer  
5455 Kirkwood Blvd.  
Cedar Rapids, Iowa 52404  
319-364-0235  
jim.schnoebelen@dot.iowa.gov



- Notes:**
- Does not include minor right of way, erosion control, patching, bridge washing or other minor projects.
  - Only the 2016 year of multiyear projects are shown.
  - Most safety and noninterstate pavement resurfacing projects are identified for only the first year. Therefore, few projects of that type are shown for years 2017 through 2020.
  - Modernization projects include pavement widening, bridge widening, paved shoulders or intersection improvements.
  - Map is subject to change and is not to scale.
  - For more information, see [iowadot.gov/program\\_management/five\\_year.html](http://iowadot.gov/program_management/five_year.html).