

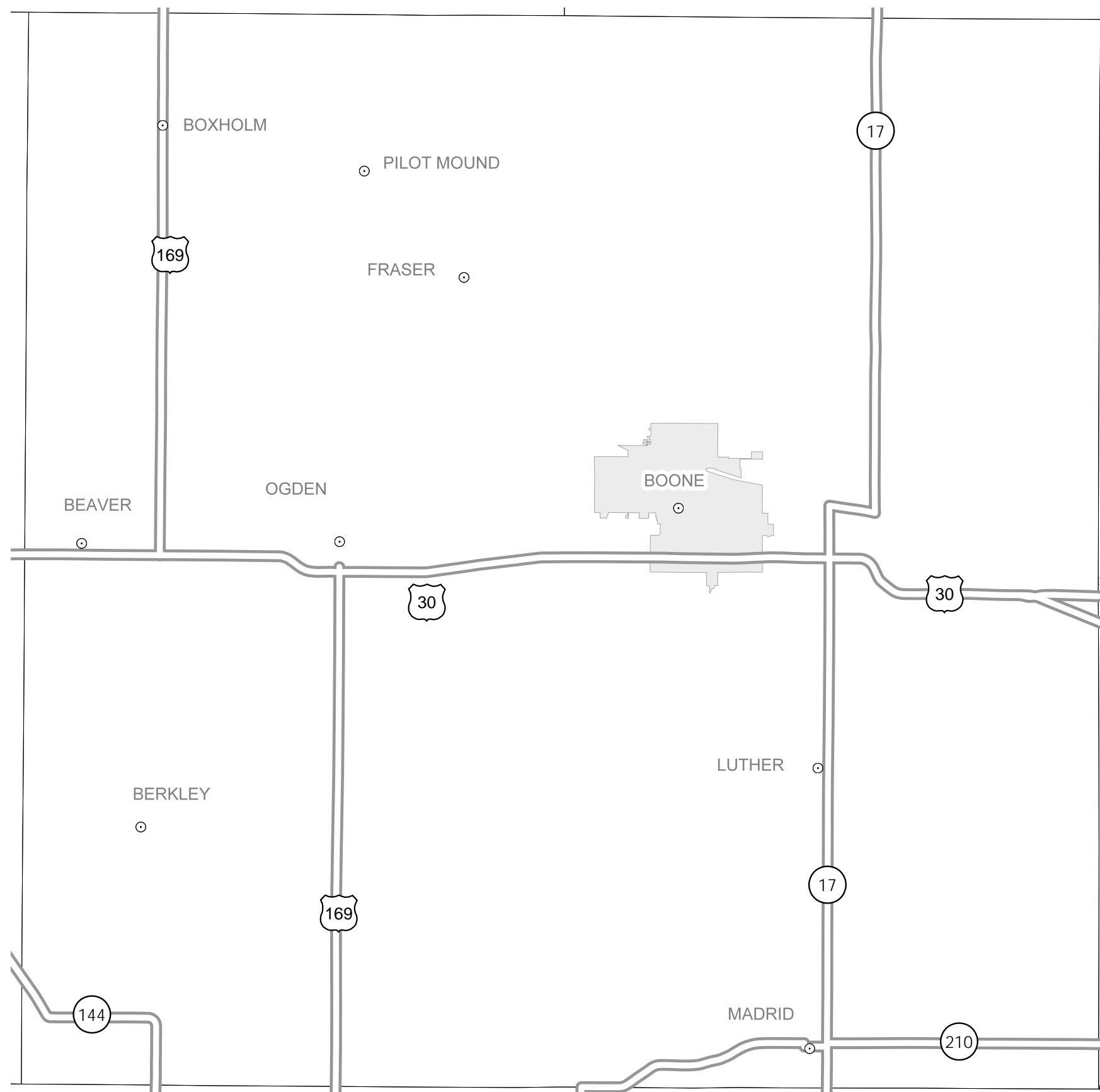
# District 1 2017-2021 Iowa Highway Program

## Boone County

(as approved by the Iowa Transportation Commission June 14, 2016)


# IOWA

STATE HIGHWAY MAP  
Prepared by

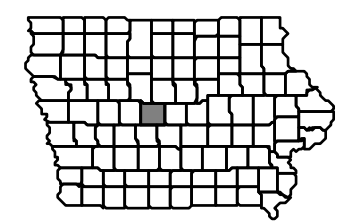


In Cooperation With  
United States  
Department of Transportation

Structure	Highway
● 2017	█
● 2018	█
● 2019	█
● 2020	█
● 2021	█



**Scott Dockstader**  
District 1 Engineer  
1020 S. Fourth St.  
Ames, Iowa 50010  
515-239-1194  
scott.dockstader@iowadot.us



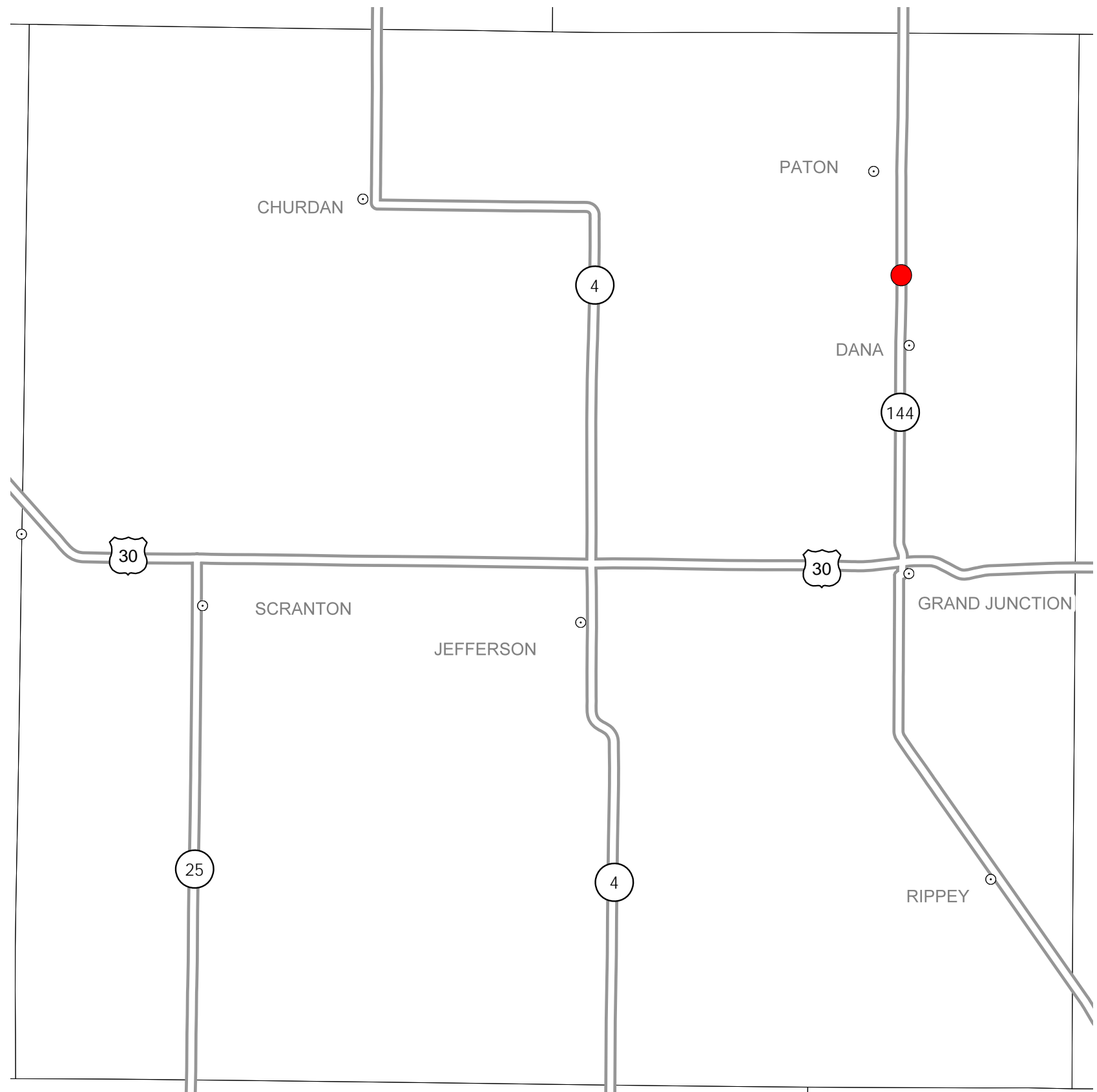
- Notes:**
- Does not include minor right of way, erosion control, patching, bridge washing or other minor projects.
  - Only the 2017 year of multiyear projects are shown.
  - Most safety and noninterstate pavement resurfacing projects are identified for only the first year. Therefore, few projects of that type are shown for years 2018 through 2021.
  - Map is subject to change and is not to scale.
  - For more information, see [iowadot.gov/program\\_management/five\\_year.html](http://iowadot.gov/program_management/five_year.html).

# District 1 2017-2021 Iowa Highway Program


## Greene County

(as approved by the Iowa Transportation Commission June 14, 2016)

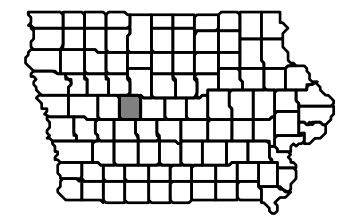
In Cooperation With  
United States  
Department of Transportation



Structure	Highway
● 2017	█
● 2018	█
● 2019	█
● 2020	█
● 2021	█



**Scott Dockstader**  
District 1 Engineer  
1020 S. Fourth St.  
Ames, Iowa 50010  
515-239-1194  
scott.dockstader@iowadot.us



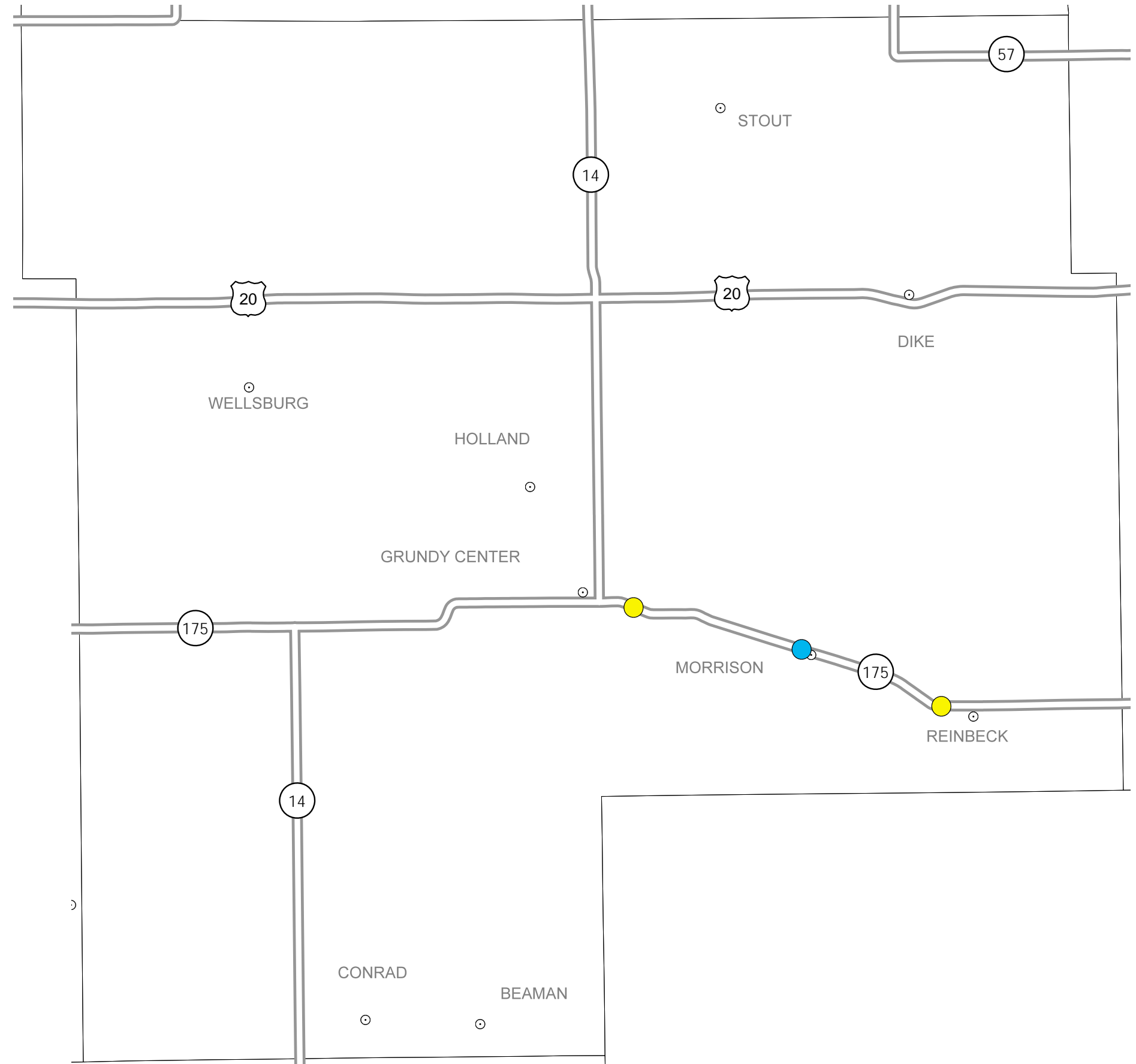
- Notes:**
- Does not include minor right of way, erosion control, patching, bridge washing or other minor projects.
  - Only the 2017 year of multiyear projects are shown.
  - Most safety and noninterstate pavement resurfacing projects are identified for only the first year. Therefore, few projects of that type are shown for years 2018 through 2021.
  - Map is subject to change and is not to scale.
  - For more information, see [iowadot.gov/program\\_management/five\\_year.html](http://iowadot.gov/program_management/five_year.html).

# District 1 2017-2021 Iowa Highway Program


## Grundy County

(as approved by the Iowa Transportation Commission June 14, 2016)

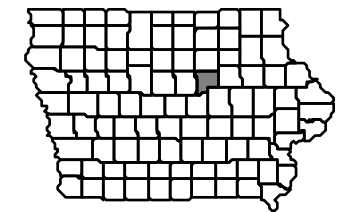
In Cooperation With  
United States  
Department of Transportation



Structure	Highway
● 2017	—
● 2018	—
● 2019	—
● 2020	—
● 2021	—



**Scott Dockstader**  
District 1 Engineer  
1020 S. Fourth St.  
Ames, Iowa 50010  
515-239-1194  
scott.dockstader@iowadot.us



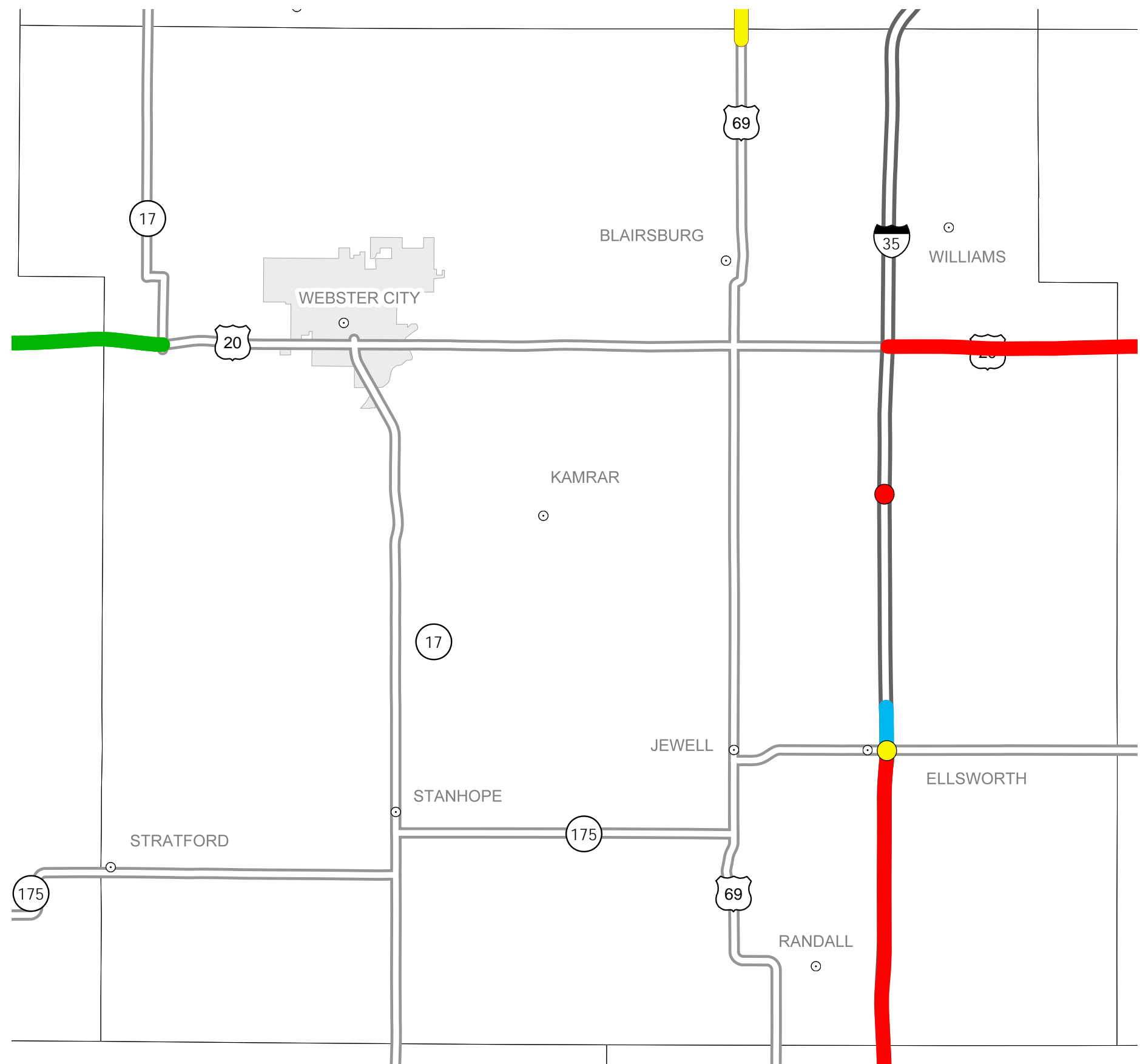
- Notes:**
- Does not include minor right of way, erosion control, patching, bridge washing or other minor projects.
  - Only the 2017 year of multiyear projects are shown.
  - Most safety and noninterstate pavement resurfacing projects are identified for only the first year. Therefore, few projects of that type are shown for years 2018 through 2021.
  - Map is subject to change and is not to scale.
  - For more information, see [iowadot.gov/program\\_management/five\\_year.html](http://iowadot.gov/program_management/five_year.html).

# District 1 2017-2021 Iowa Highway Program


## Hamilton County

(as approved by the Iowa Transportation Commission June 14, 2016)

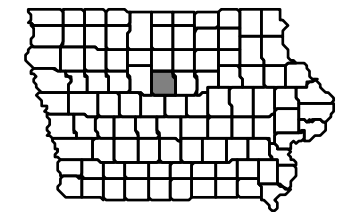
In Cooperation With  
United States  
Department of Transportation



Structure	Highway
● 2017	█
● 2018	█
● 2019	█
● 2020	█
● 2021	█



**Scott Dockstader**  
District 1 Engineer  
1020 S. Fourth St.  
Ames, Iowa 50010  
515-239-1194  
scott.dockstader@iowadot.us



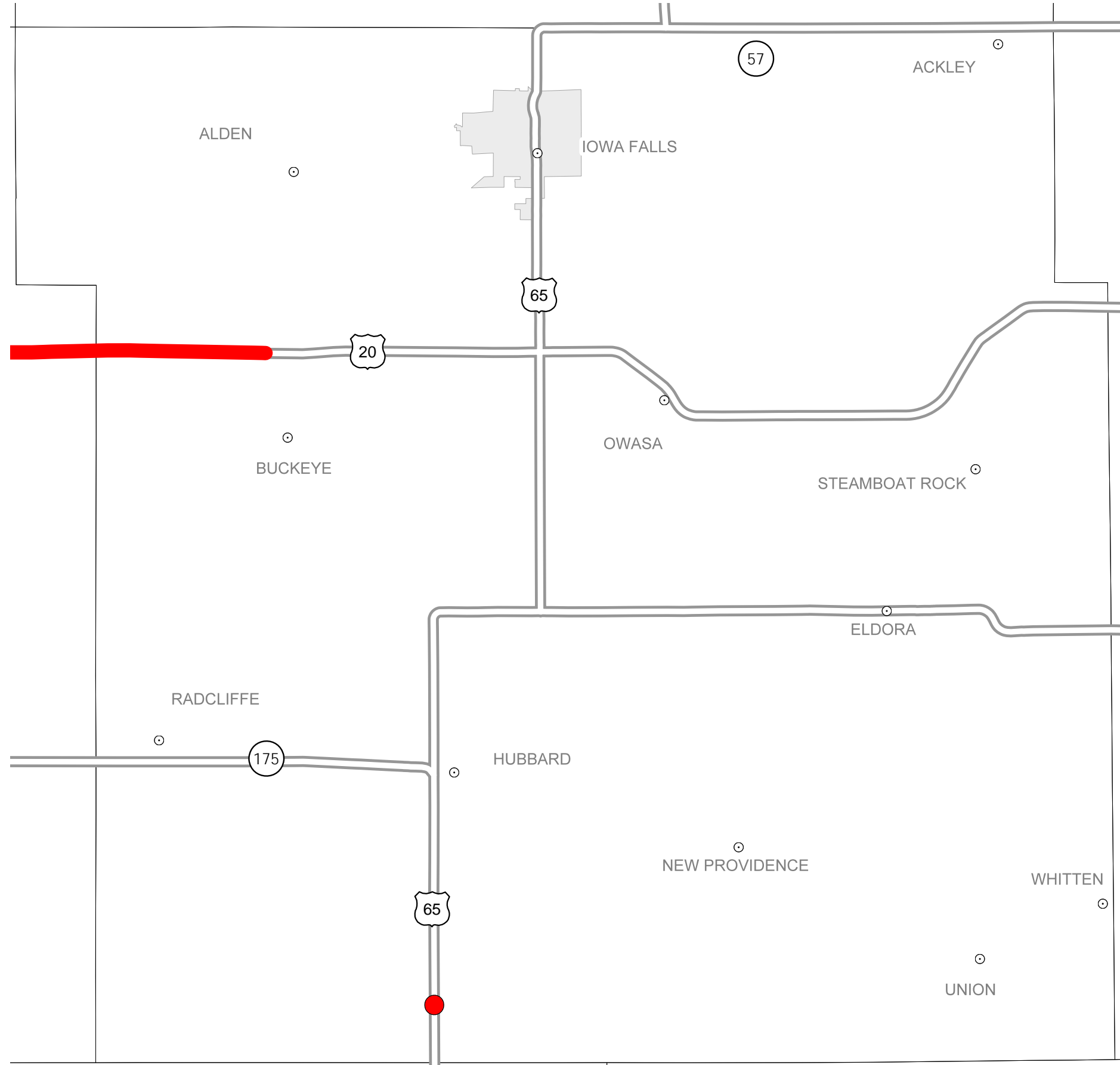
- Notes:**
- Does not include minor right of way, erosion control, patching, bridge washing or other minor projects.
  - Only the 2017 year of multiyear projects are shown.
  - Most safety and noninterstate pavement resurfacing projects are identified for only the first year. Therefore, few projects of that type are shown for years 2018 through 2021.
  - Map is subject to change and is not to scale.
  - For more information, see [iowadot.gov/program\\_management/five\\_year.html](http://iowadot.gov/program_management/five_year.html).

# District 1 2017-2021 Iowa Highway Program


## Hardin County

(as approved by the Iowa Transportation Commission June 14, 2016)

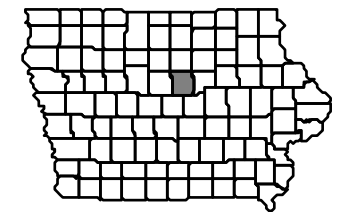
In Cooperation With  
United States  
Department of Transportation



Structure	Highway
● 2017	█
● 2018	█
● 2019	█
● 2020	█
● 2021	█



**Scott Dockstader**  
District 1 Engineer  
1020 S. Fourth St.  
Ames, Iowa 50010  
515-239-1194  
scott.dockstader@iowadot.us



- Notes:**
- Does not include minor right of way, erosion control, patching, bridge washing or other minor projects.
  - Only the 2017 year of multiyear projects are shown.
  - Most safety and noninterstate pavement resurfacing projects are identified for only the first year. Therefore, few projects of that type are shown for years 2018 through 2021.
  - Map is subject to change and is not to scale.
  - For more information, see [iowadot.gov/program\\_management/five\\_year.html](http://iowadot.gov/program_management/five_year.html).

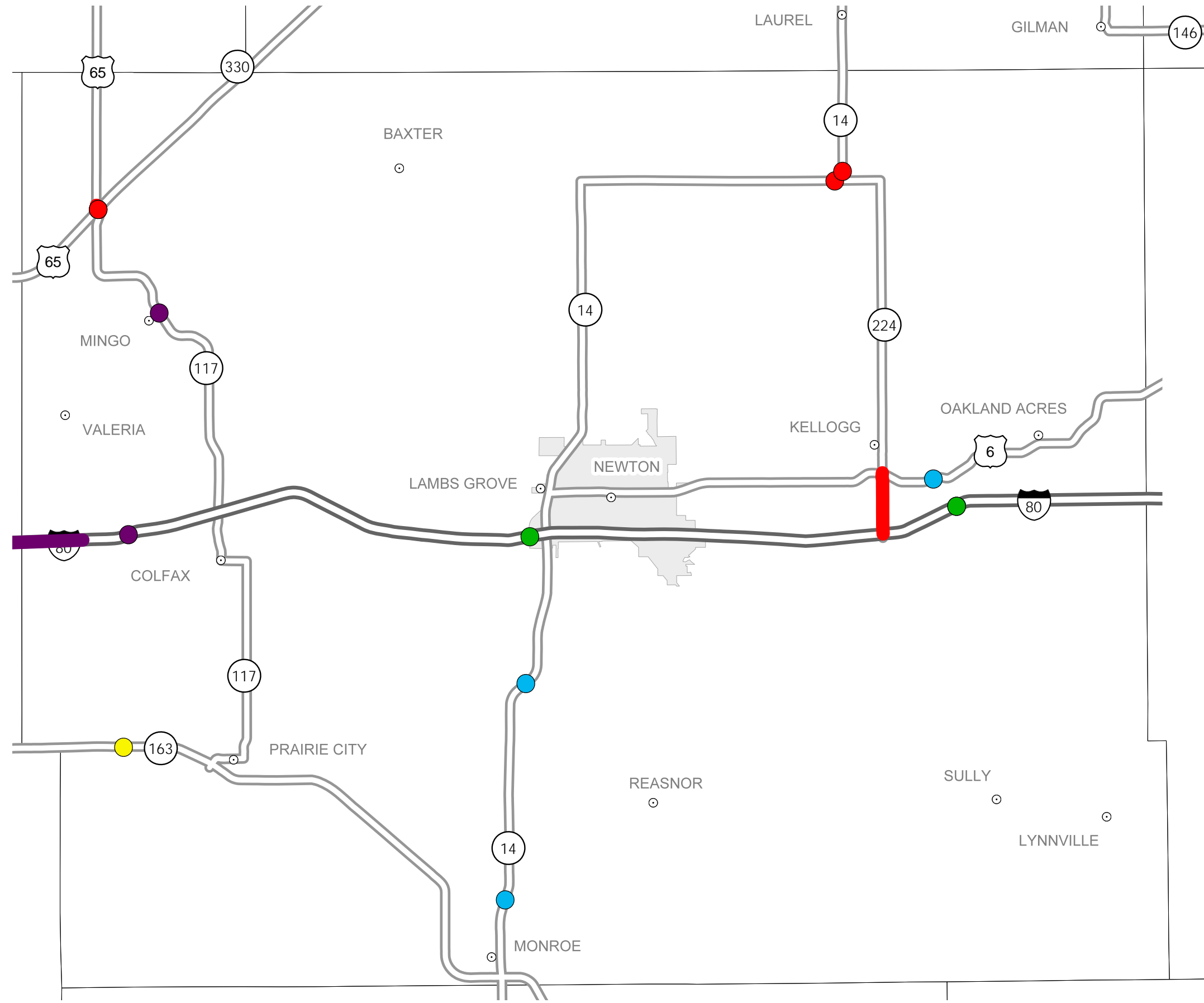
# District 1 2017-2021 Iowa Highway Program

## Jasper County

(as approved by the Iowa Transportation Commission June 14, 2016)


# IOWA

STATE HIGHWAY MAP  
Prepared by

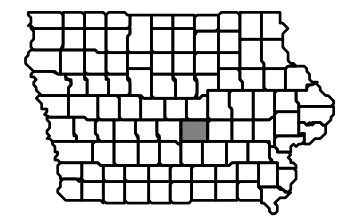


In Cooperation With  
United States  
Department of Transportation

Structure	Highway
● 2017	█
● 2018	█
● 2019	█
● 2020	█
● 2021	█



**Scott Dockstader**  
District 1 Engineer  
1020 S. Fourth St.  
Ames, Iowa 50010  
515-239-1194  
scott.dockstader@iowadot.us



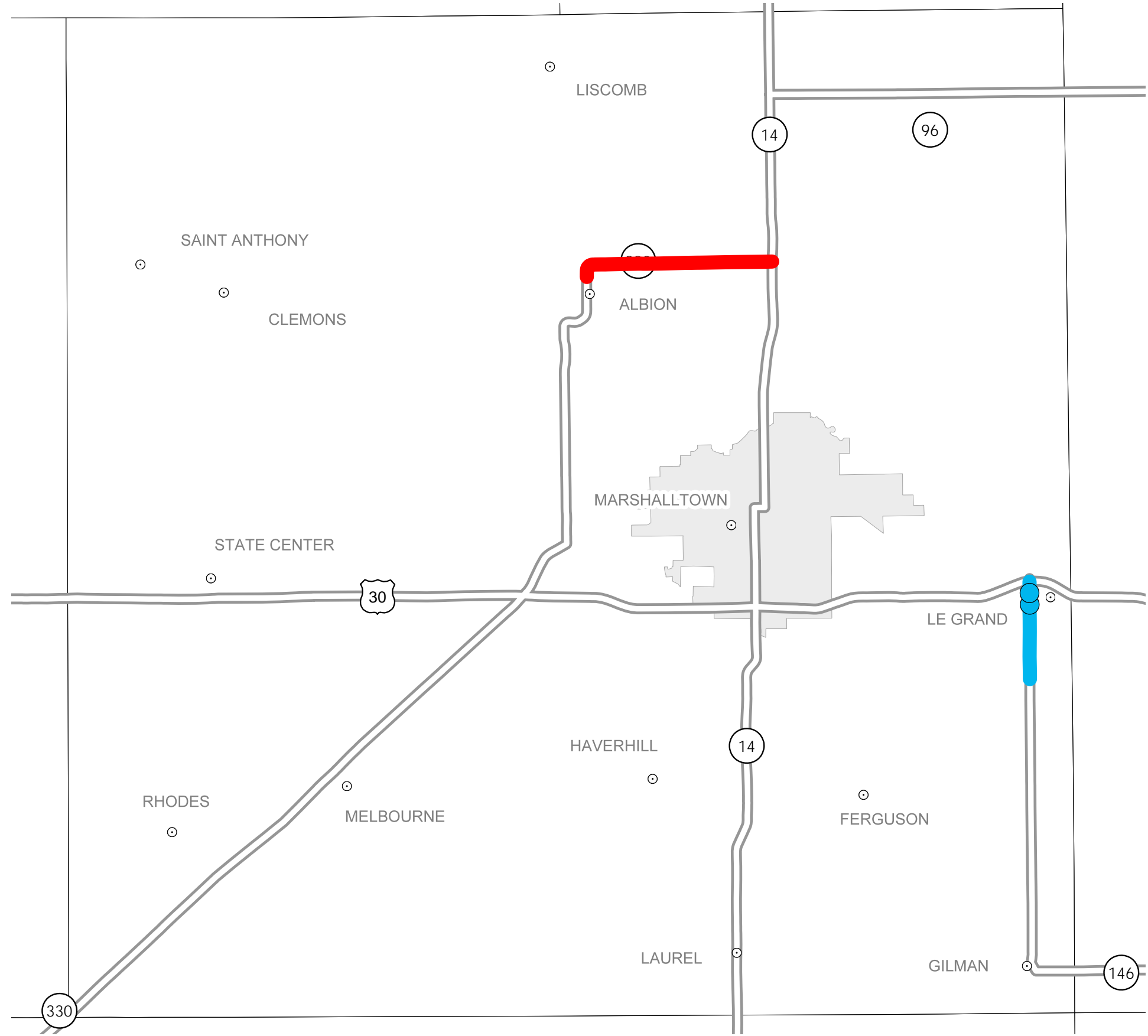
- Notes:**
- Does not include minor right of way, erosion control, patching, bridge washing or other minor projects.
  - Only the 2017 year of multiyear projects are shown.
  - Most safety and noninterstate pavement resurfacing projects are identified for only the first year. Therefore, few projects of that type are shown for years 2018 through 2021.
  - Map is subject to change and is not to scale.
  - For more information, see [iowadot.gov/program\\_management/five\\_year.html](http://iowadot.gov/program_management/five_year.html).

# District 1 2017-2021 Iowa Highway Program


## Marshall County

(as approved by the Iowa Transportation Commission June 14, 2016)

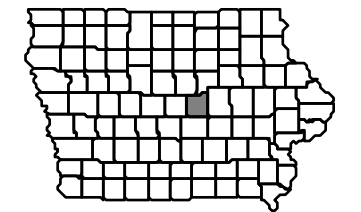
In Cooperation With  
United States  
Department of Transportation



Structure	Highway
● 2017	—
● 2018	—
● 2019	—
● 2020	—
● 2021	—



**Scott Dockstader**  
District 1 Engineer  
1020 S. Fourth St.  
Ames, Iowa 50010  
515-239-1194  
scott.dockstader@iowadot.us



- Notes:**
- Does not include minor right of way, erosion control, patching, bridge washing or other minor projects.
  - Only the 2017 year of multiyear projects are shown.
  - Most safety and noninterstate pavement resurfacing projects are identified for only the first year. Therefore, few projects of that type are shown for years 2018 through 2021.
  - Map is subject to change and is not to scale.
  - For more information, see [iowadot.gov/program\\_management/five\\_year.html](http://iowadot.gov/program_management/five_year.html).

# District 1 2017-2021 Iowa Highway Program

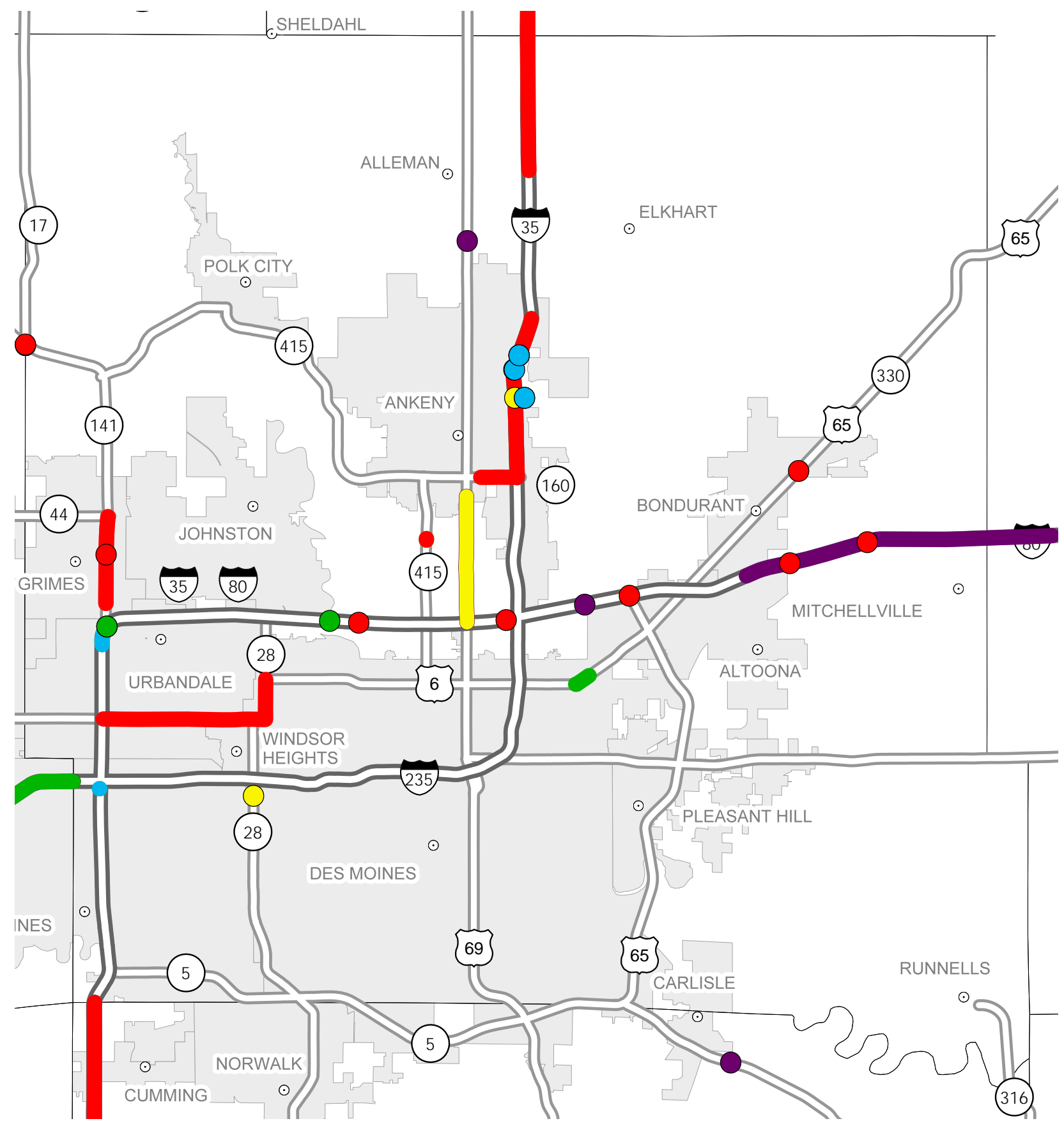
## Polk County

(as approved by the Iowa Transportation Commission June 14, 2016)


# IOWA

STATE HIGHWAY MAP  
Prepared by

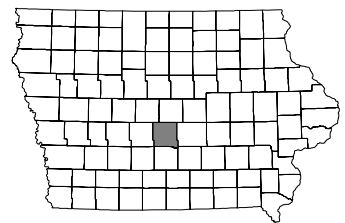
In Cooperation With  
United States  
Department of Transportation



Structure	Highway
● 2017	— (Red)
● 2018	— (Blue)
● 2019	— (Green)
● 2020	— (Yellow)
● 2021	— (Purple)



**Scott Dockstader**  
District 1 Engineer  
1020 S. Fourth St.  
Ames, Iowa 50010  
515-239-1194  
scott.dockstader@iowadot.us



- Notes:**
- Does not include minor right of way, erosion control, patching, bridge washing or other minor projects.
  - Only the 2017 year of multiyear projects are shown.
  - Most safety and noninterstate pavement resurfacing projects are identified for only the first year. Therefore, few projects of that type are shown for years 2018 through 2021.
  - Map is subject to change and is not to scale.
  - For more information, see [iowadot.gov/program\\_management/five\\_year.html](http://iowadot.gov/program_management/five_year.html).

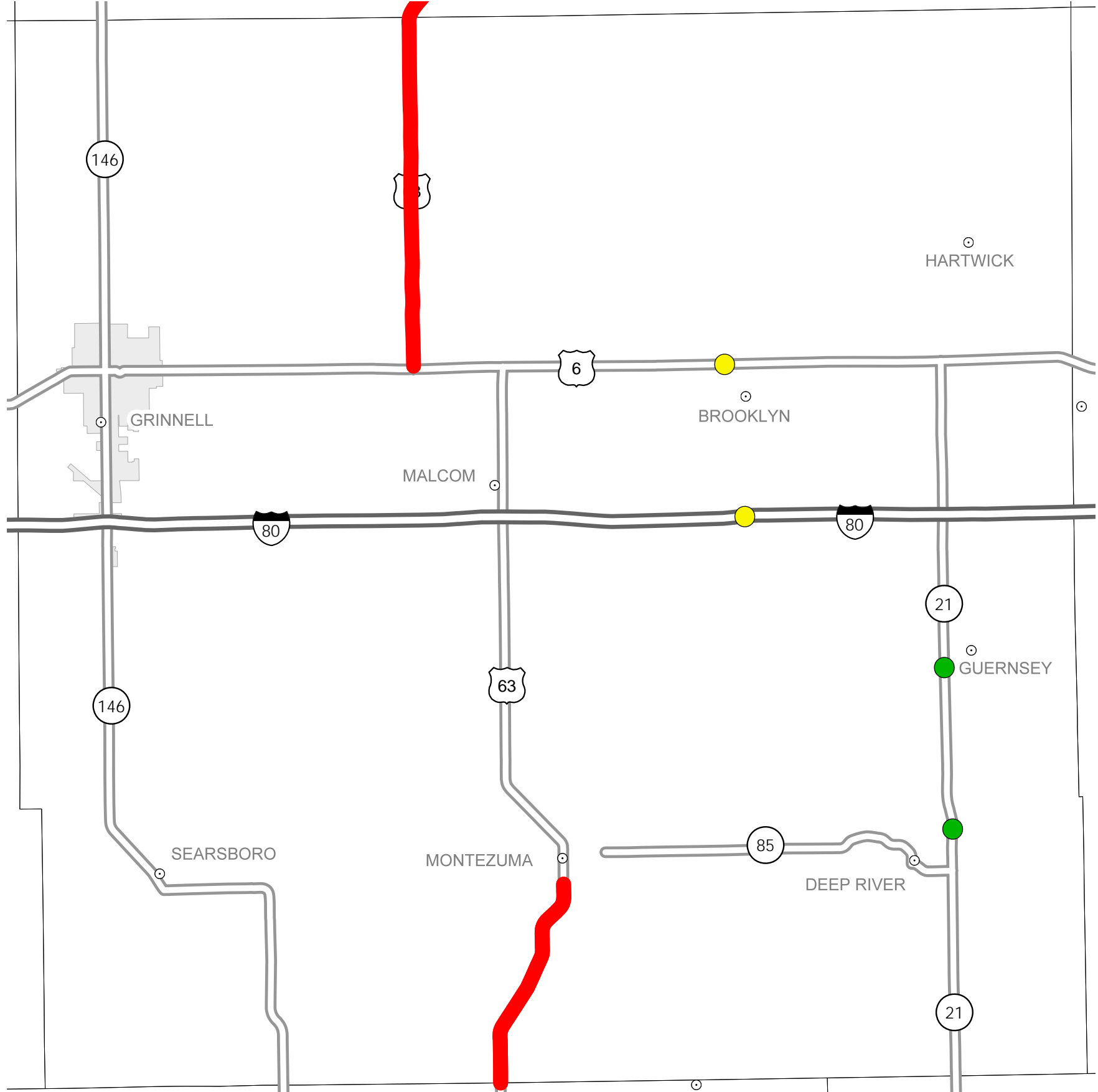


# District 1 2017-2021 Iowa Highway Program


## Poweshiek County

(as approved by the Iowa Transportation Commission June 14, 2016)

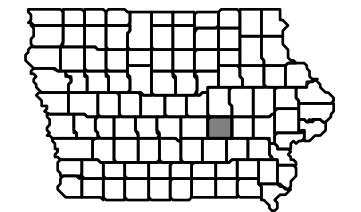
In Cooperation With  
United States  
Department of Transportation



Structure	Highway
● 2017	—
● 2018	—
● 2019	—
● 2020	—
● 2021	—



**Scott Dockstader**  
District 1 Engineer  
1020 S. Fourth St.  
Ames, Iowa 50010  
515-239-1194  
scott.dockstader@iowadot.us



- Notes:**
- Does not include minor right of way, erosion control, patching, bridge washing or other minor projects.
  - Only the 2017 year of multiyear projects are shown.
  - Most safety and noninterstate pavement resurfacing projects are identified for only the first year. Therefore, few projects of that type are shown for years 2018 through 2021.
  - Map is subject to change and is not to scale.
  - For more information, see [iowadot.gov/program\\_management/five\\_year.html](http://iowadot.gov/program_management/five_year.html).

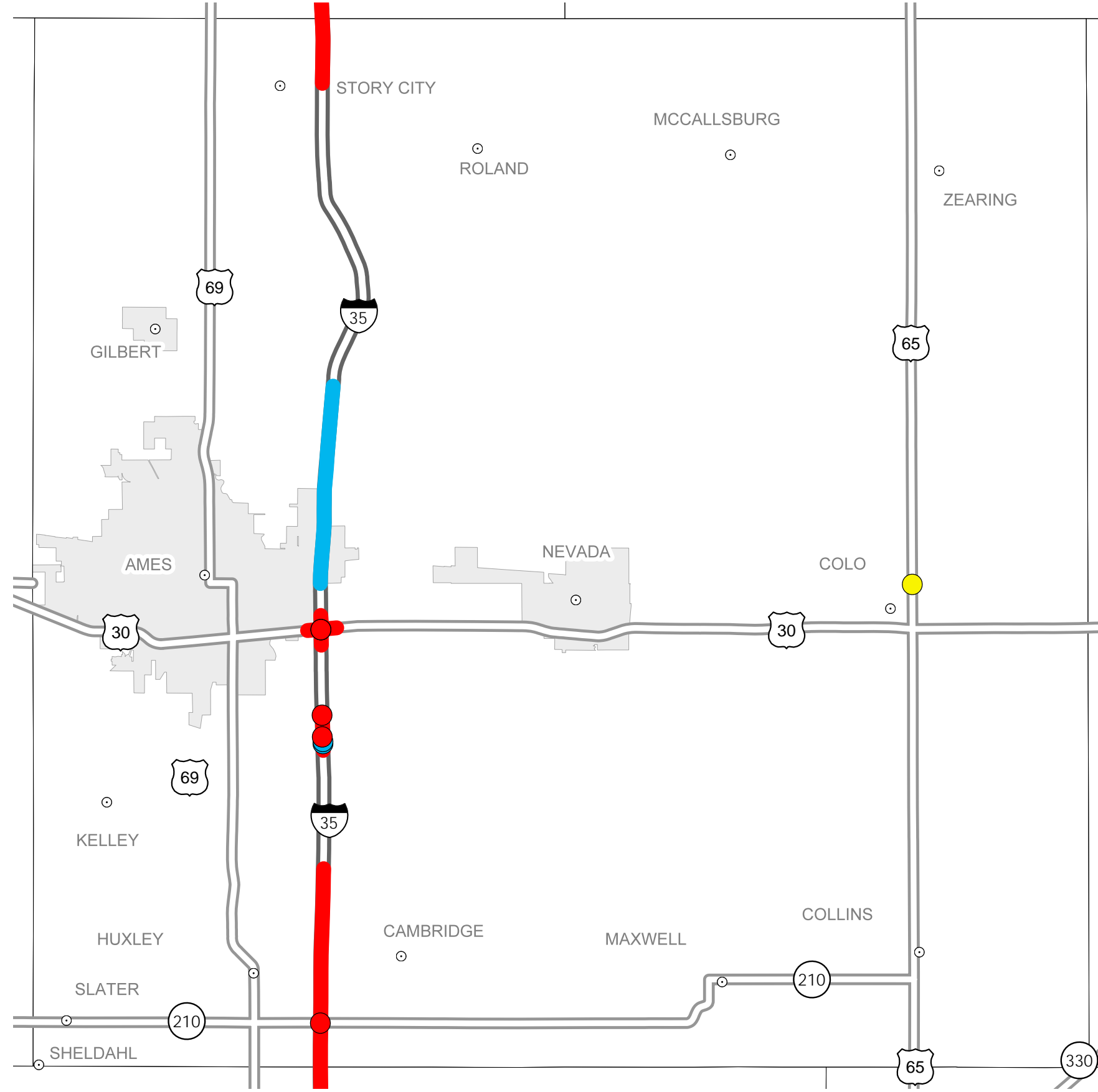
# District 1 2017-2021 Iowa Highway Program

## Story County

(as approved by the Iowa Transportation Commission June 14, 2016)


# IOWA

STATE HIGHWAY MAP  
Prepared by

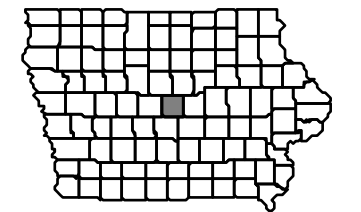


In Cooperation With  
United States  
Department of Transportation

Structure	Highway
● 2017	█
● 2018	█
● 2019	█
● 2020	█
● 2021	█



**Scott Dockstader**  
District 1 Engineer  
1020 S. Fourth St.  
Ames, Iowa 50010  
515-239-1194  
scott.dockstader@iowadot.us



- Notes:**
- Does not include minor right of way, erosion control, patching, bridge washing or other minor projects.
  - Only the 2017 year of multiyear projects are shown.
  - Most safety and noninterstate pavement resurfacing projects are identified for only the first year. Therefore, few projects of that type are shown for years 2018 through 2021.
  - Map is subject to change and is not to scale.
  - For more information, see [iowadot.gov/program\\_management/five\\_year.html](http://iowadot.gov/program_management/five_year.html).

# District 1 2017-2021 Iowa Highway Program

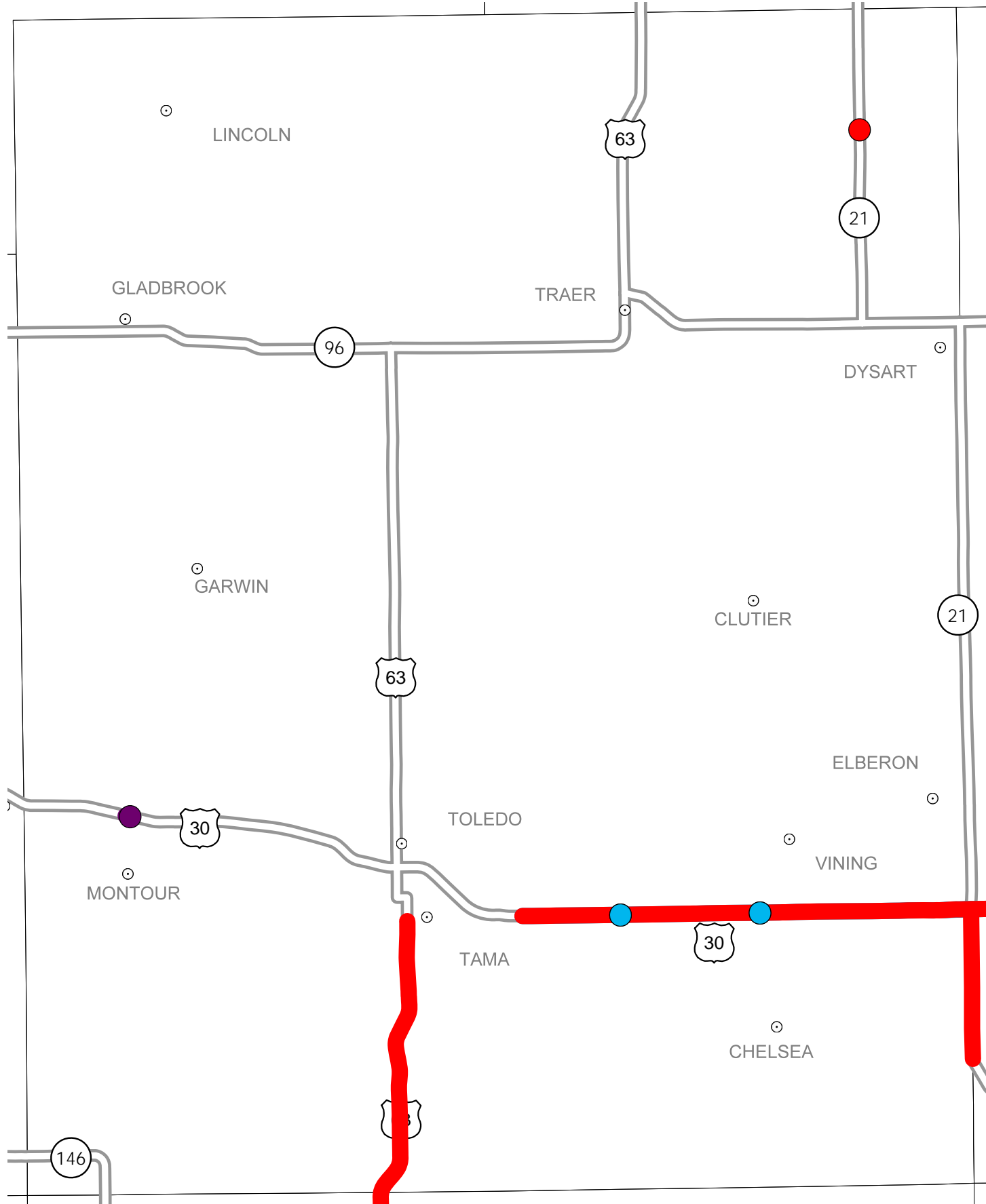
## Tama County

(as approved by the Iowa Transportation Commission June 14, 2016)


# IOWA

STATE HIGHWAY MAP  
Prepared by

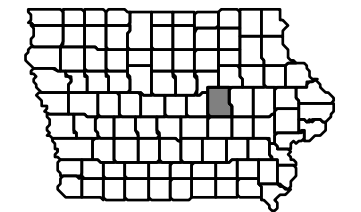
In Cooperation With  
United States  
Department of Transportation



Structure	Highway
● 2017	—
● 2018	—
● 2019	—
● 2020	—
● 2021	—



**Scott Dockstader**  
District 1 Engineer  
1020 S. Fourth St.  
Ames, Iowa 50010  
515-239-1194  
scott.dockstader@iowadot.us



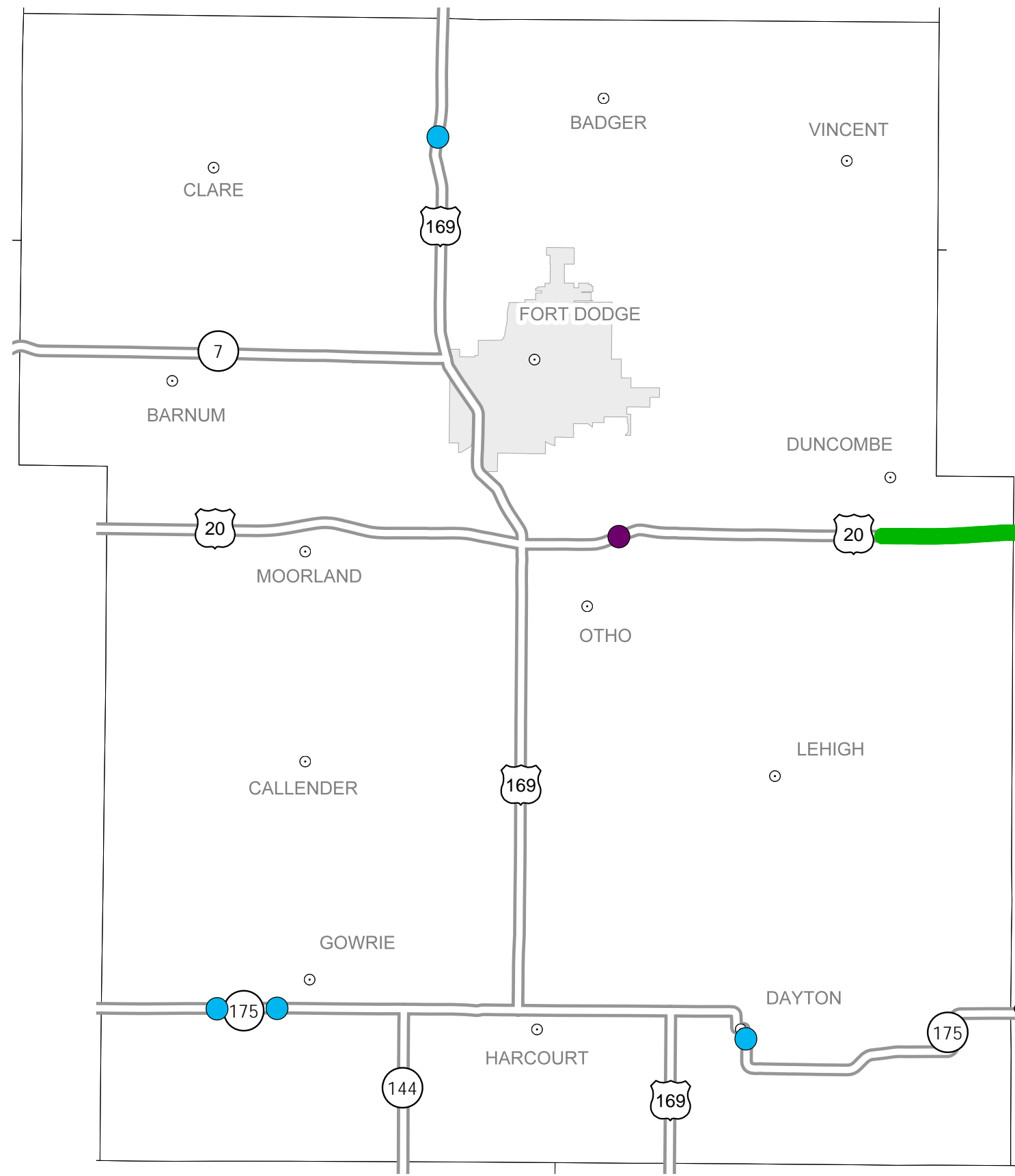
- Notes:**
- Does not include minor right of way, erosion control, patching, bridge washing or other minor projects.
  - Only the 2015 year of multiyear projects are shown.
  - Most safety and noninterstate pavement resurfacing projects are identified for only the first year. Therefore, few projects of that type are shown for years 2016 through 2019.
  - Map is subject to change and is not to scale.
  - For more information, see [iowadot.gov/program\\_management/five\\_year.html](http://iowadot.gov/program_management/five_year.html).

# District 1 2017-2021 Iowa Highway Program


## Webster County

(as approved by the Iowa Transportation Commission June 14, 2016)

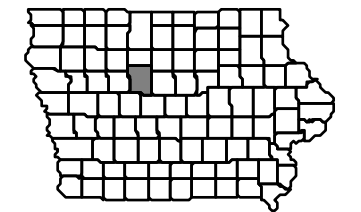
In Cooperation With  
United States  
Department of Transportation



Structure	Highway
● 2017	— 2017
● 2018	— 2018
● 2019	— 2019
● 2020	— 2020
● 2021	— 2021



**Scott Dockstader**  
District 1 Engineer  
1020 S. Fourth St.  
Ames, Iowa 50010  
515-239-1194  
scott.dockstader@iowadot.us



- Notes:**
- Does not include minor right of way, erosion control, patching, bridge washing or other minor projects.
  - Only the 2017 year of multiyear projects are shown.
  - Most safety and noninterstate pavement resurfacing projects are identified for only the first year. Therefore, few projects of that type are shown for years 2018 through 2021.
  - Map is subject to change and is not to scale.
  - For more information, see [iowadot.gov/program\\_management/five\\_year.html](http://iowadot.gov/program_management/five_year.html).