

District 2 2017-2021 Iowa Highway Program

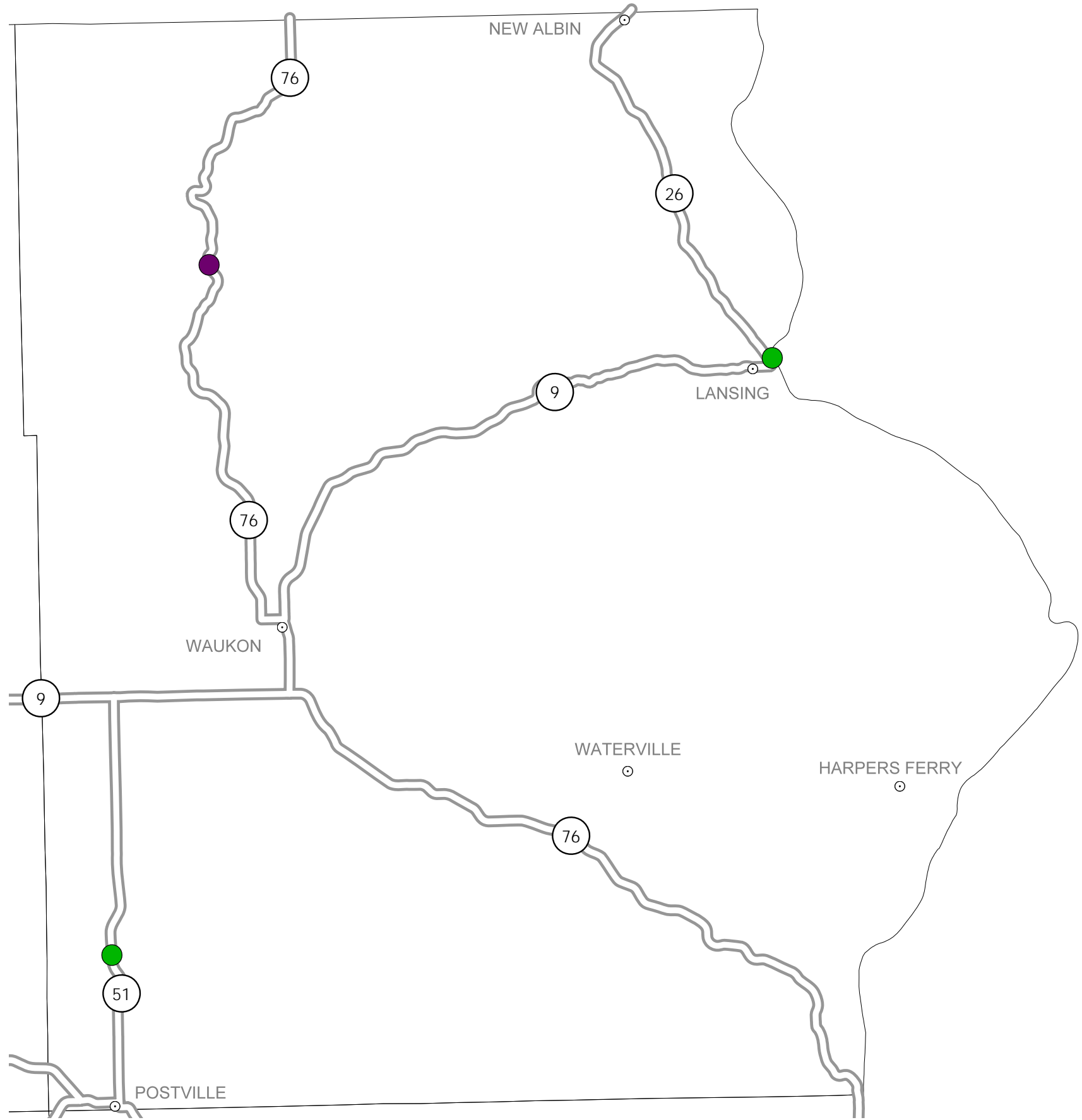
Allamakee County

(as approved by the Iowa Transportation Commission June 14, 2016)


IOWA

STATE HIGHWAY MAP
Prepared by

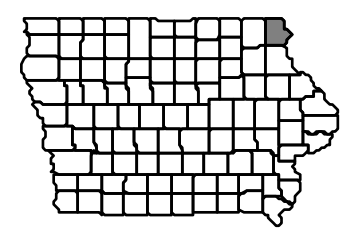
In Cooperation With
United States
Department of Transportation



Structure	Highway
● 2017	█
● 2018	█
● 2019	█
● 2020	█
● 2021	█



E. Jon Ranney
District 2 Engineer
1420 Fourth St. S.E.
Mason City, Iowa 50401
641-422-9465
ejon.ranney@iowadot.us



- Notes:**
- Does not include minor right of way, erosion control, patching, bridge washing or other minor projects.
 - Only the 2017 year of multiyear projects are shown.
 - Most safety and noninterstate pavement resurfacing projects are identified for only the first year. Therefore, few projects of that type are shown for years 2018 through 2021.
 - Map is subject to change and is not to scale.
 - For more information, see iowadot.gov/program_management/five_year.html.

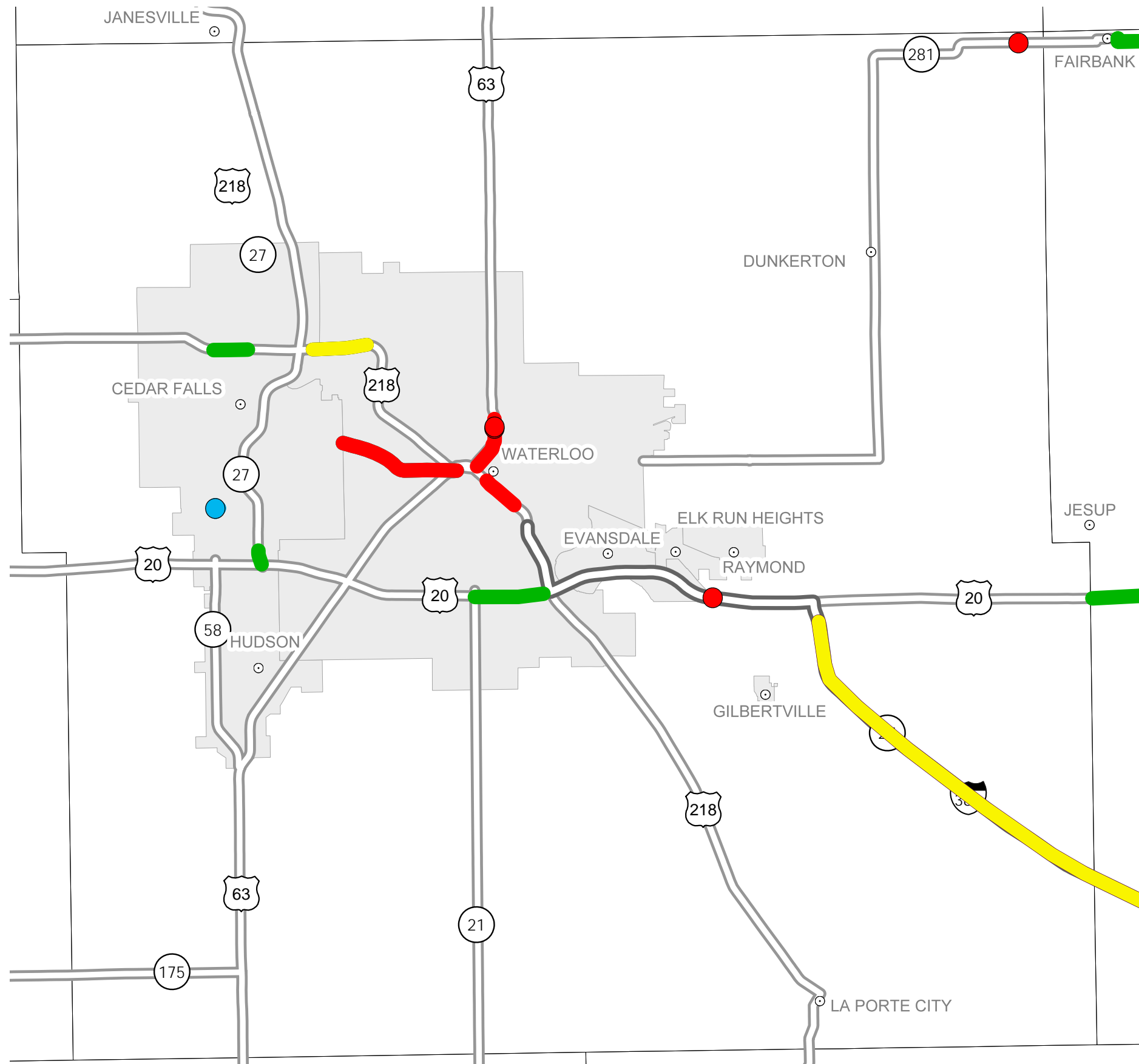
District 2 2017-2021 Iowa Highway Program

Black Hawk County

(as approved by the Iowa Transportation Commission June 14, 2016)


IOWA

STATE HIGHWAY MAP
Prepared by

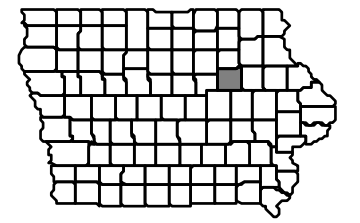


In Cooperation With
United States
Department of Transportation

Structure	Highway
● 2017	█
● 2018	█
● 2019	█
● 2020	█
● 2021	█



E. Jon Ranney
District 2 Engineer
1420 Fourth St. S.E.
Mason City, Iowa 50401
641-422-9465
ejon.ranney@iowadot.us



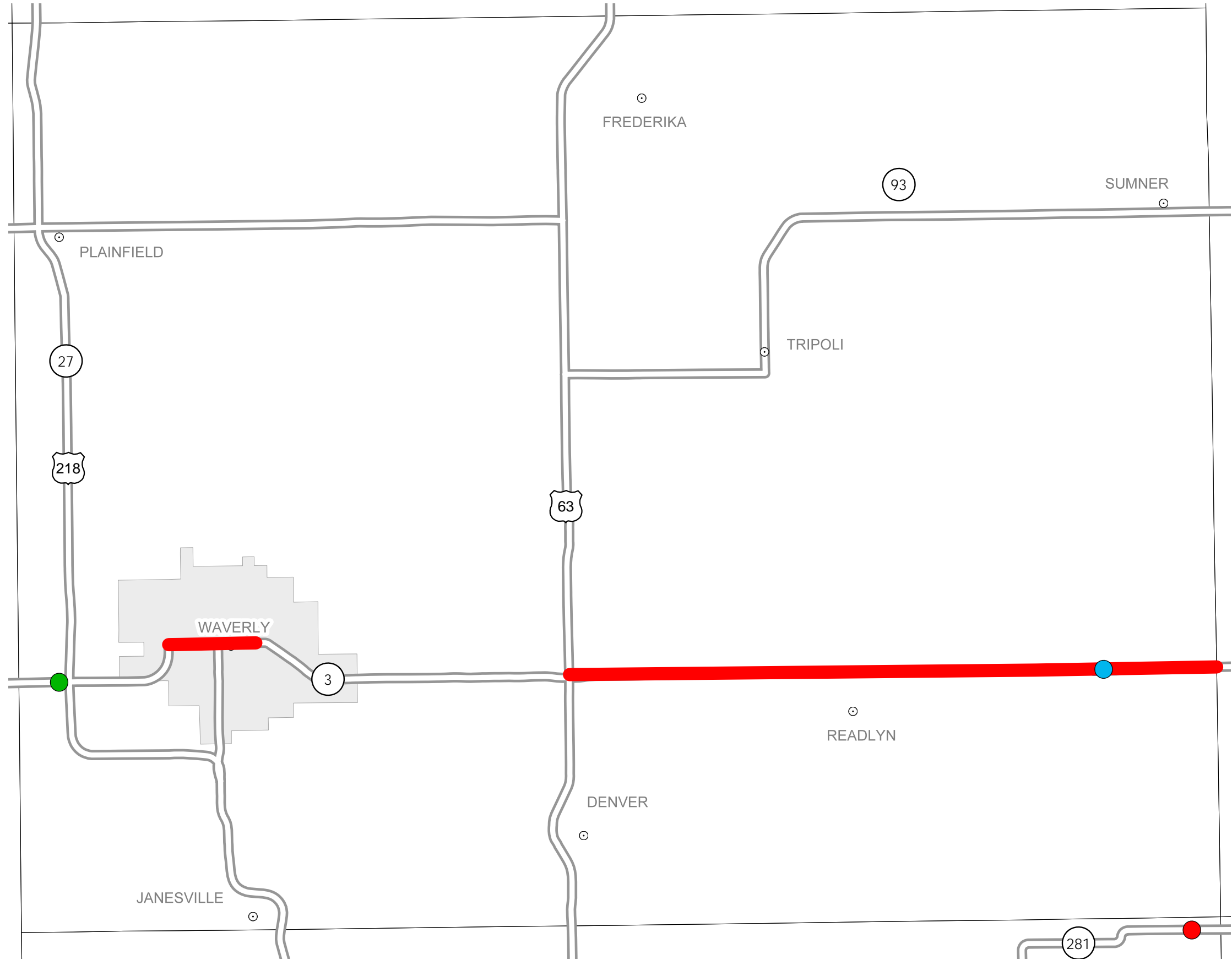
- Notes:**
- Does not include minor right of way, erosion control, patching, bridge washing or other minor projects.
 - Only the 2017 year of multiyear projects are shown.
 - Most safety and noninterstate pavement resurfacing projects are identified for only the first year. Therefore, few projects of that type are shown for years 2018 through 2021.
 - Map is subject to change and is not to scale.
 - For more information, see iowadot.gov/program_management/five_year.html.

District 2 2017-2021 Iowa Highway Program


Bremer County

(as approved by the Iowa Transportation Commission June 14, 2016)

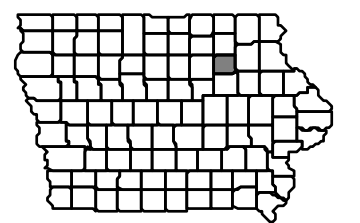
In Cooperation With
United States
Department of Transportation



Structure	Highway
● 2017	█
● 2018	█
● 2019	█
● 2020	█
● 2021	█



E. Jon Ranney
District 2 Engineer
1420 Fourth St. S.E.
Mason City, Iowa 50401
641-422-9465
ejon.ranney@iowadot.us



- Notes:**
- Does not include minor right of way, erosion control, patching, bridge washing or other minor projects.
 - Only the 2017 year of multiyear projects are shown.
 - Most safety and noninterstate pavement resurfacing projects are identified for only the first year. Therefore, few projects of that type are shown for years 2018 through 2021.
 - Map is subject to change and is not to scale.
 - For more information, see iowadot.gov/program_management/five_year.html.

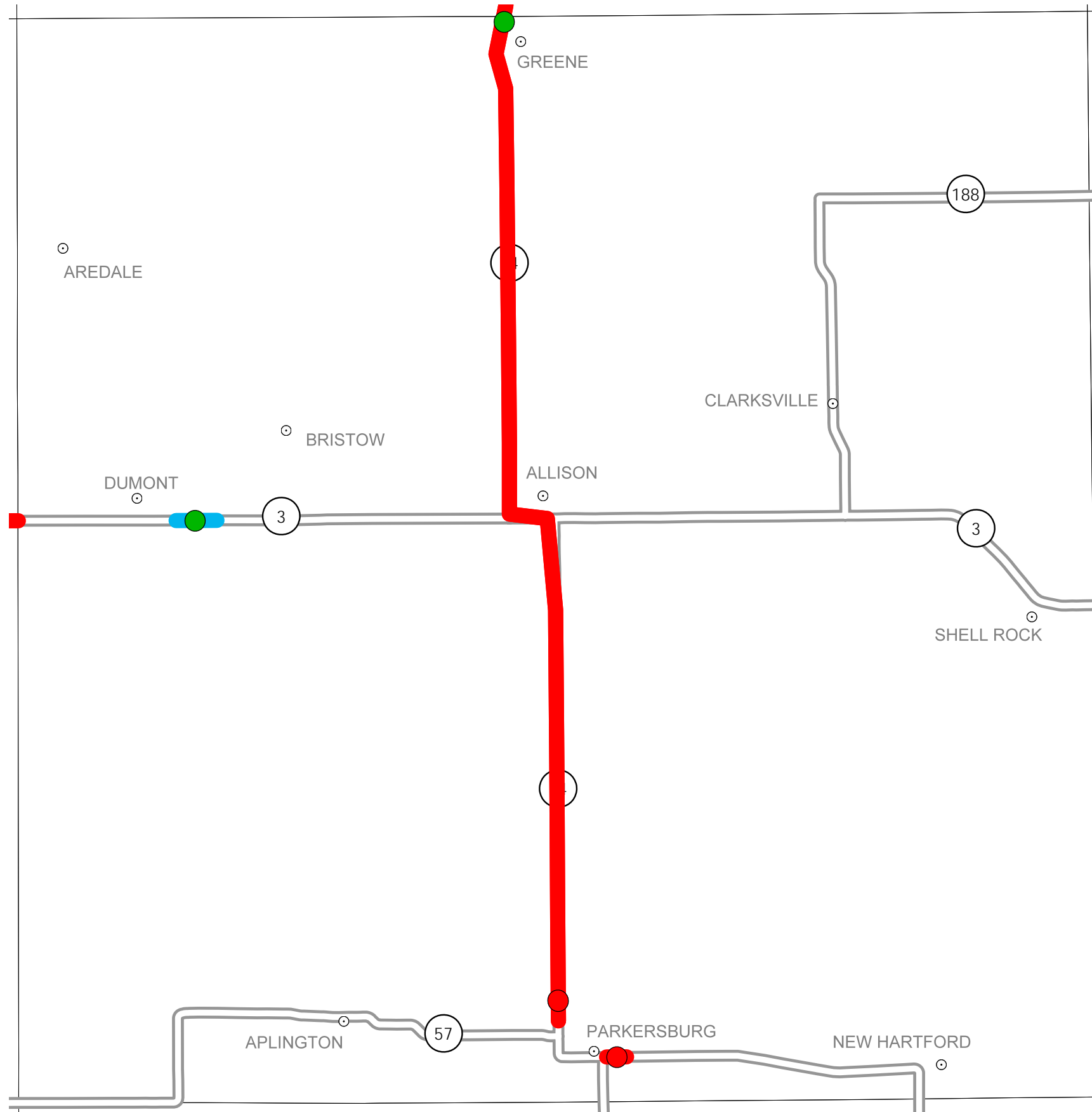
District 2 2017-2021 Iowa Highway Program

Butler County

(as approved by the Iowa Transportation Commission June 14, 2016)


IOWA

STATE HIGHWAY MAP
Prepared by

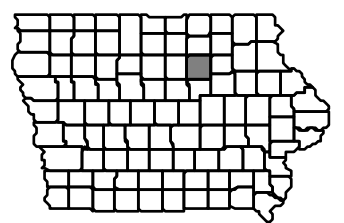


In Cooperation With
United States
Department of Transportation

Structure	Highway
● 2017	█
● 2018	█
● 2019	█
● 2020	█
● 2021	█



E. Jon Ranney
District 2 Engineer
1420 Fourth St. S.E.
Mason City, Iowa 50401
641-422-9465
ejon.ranney@iowadot.us



- Notes:**
- Does not include minor right of way, erosion control, patching, bridge washing or other minor projects.
 - Only the 2017 year of multiyear projects are shown.
 - Most safety and noninterstate pavement resurfacing projects are identified for only the first year. Therefore, few projects of that type are shown for years 2018 through 2021.
 - Map is subject to change and is not to scale.
 - For more information, see iowadot.gov/program_management/five_year.html.

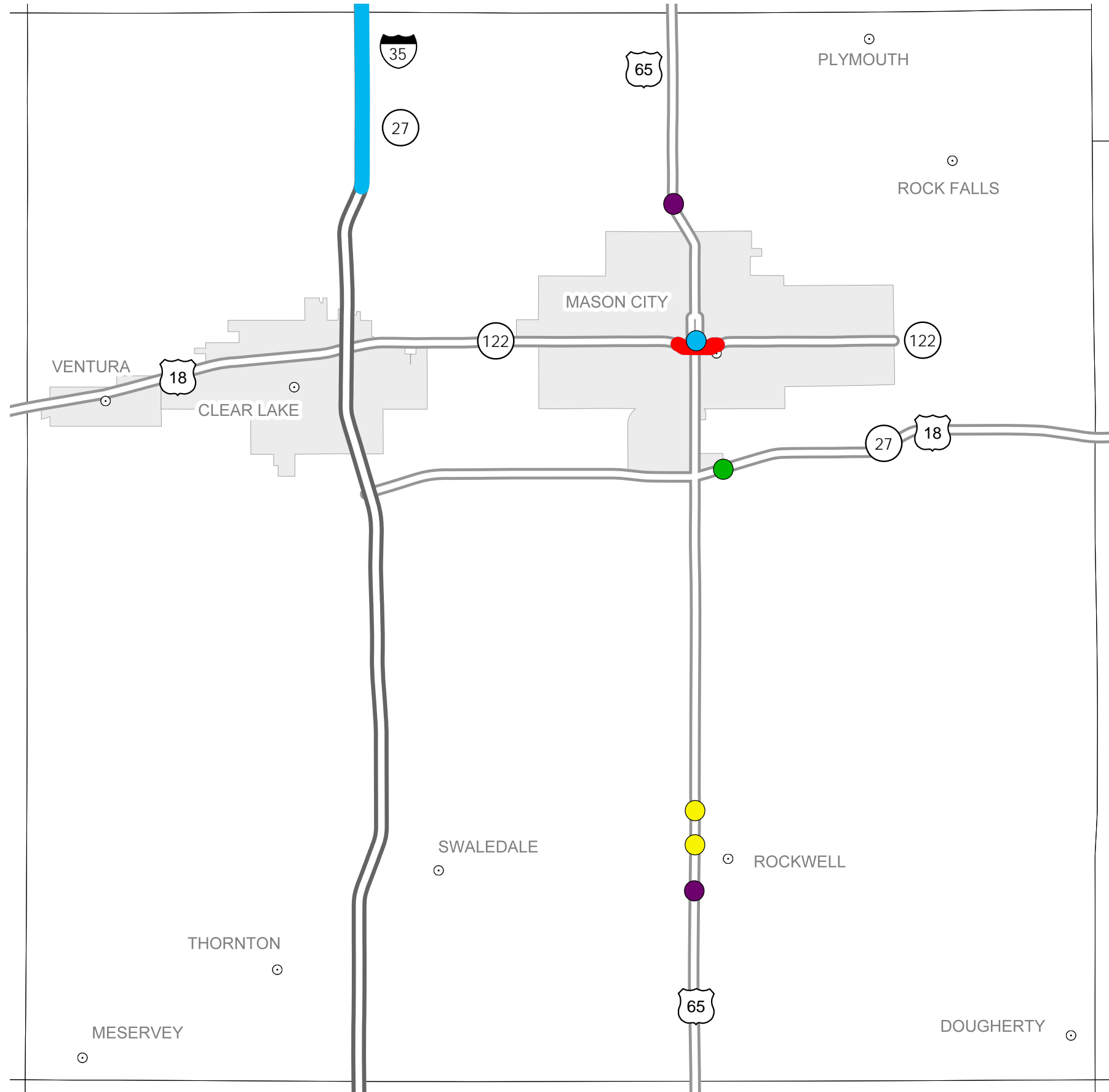
District 2 2017-2021 Iowa Highway Program

Cerro Gordo County

(as approved by the Iowa Transportation Commission June 14, 2016)


IOWA

STATE HIGHWAY MAP
Prepared by

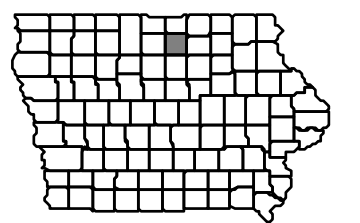


In Cooperation With
United States
Department of Transportation

Structure	Highway
● 2017	—
● 2018	—
● 2019	—
● 2020	—
● 2021	—



E. Jon Ranney
District 2 Engineer
1420 Fourth St. S.E.
Mason City, Iowa 50401
641-422-9465
ejon.ranney@iowadot.us



- Notes:**
- Does not include minor right of way, erosion control, patching, bridge washing or other minor projects.
 - Only the 2017 year of multiyear projects are shown.
 - Most safety and noninterstate pavement resurfacing projects are identified for only the first year. Therefore, few projects of that type are shown for years 2018 through 2021.
 - Map is subject to change and is not to scale.
 - For more information, see iowadot.gov/program_management/five_year.html.

District 2 2017-2021 Iowa Highway Program

Chickasaw County


(as approved by the Iowa Transportation Commission June 14, 2016)

IOWA

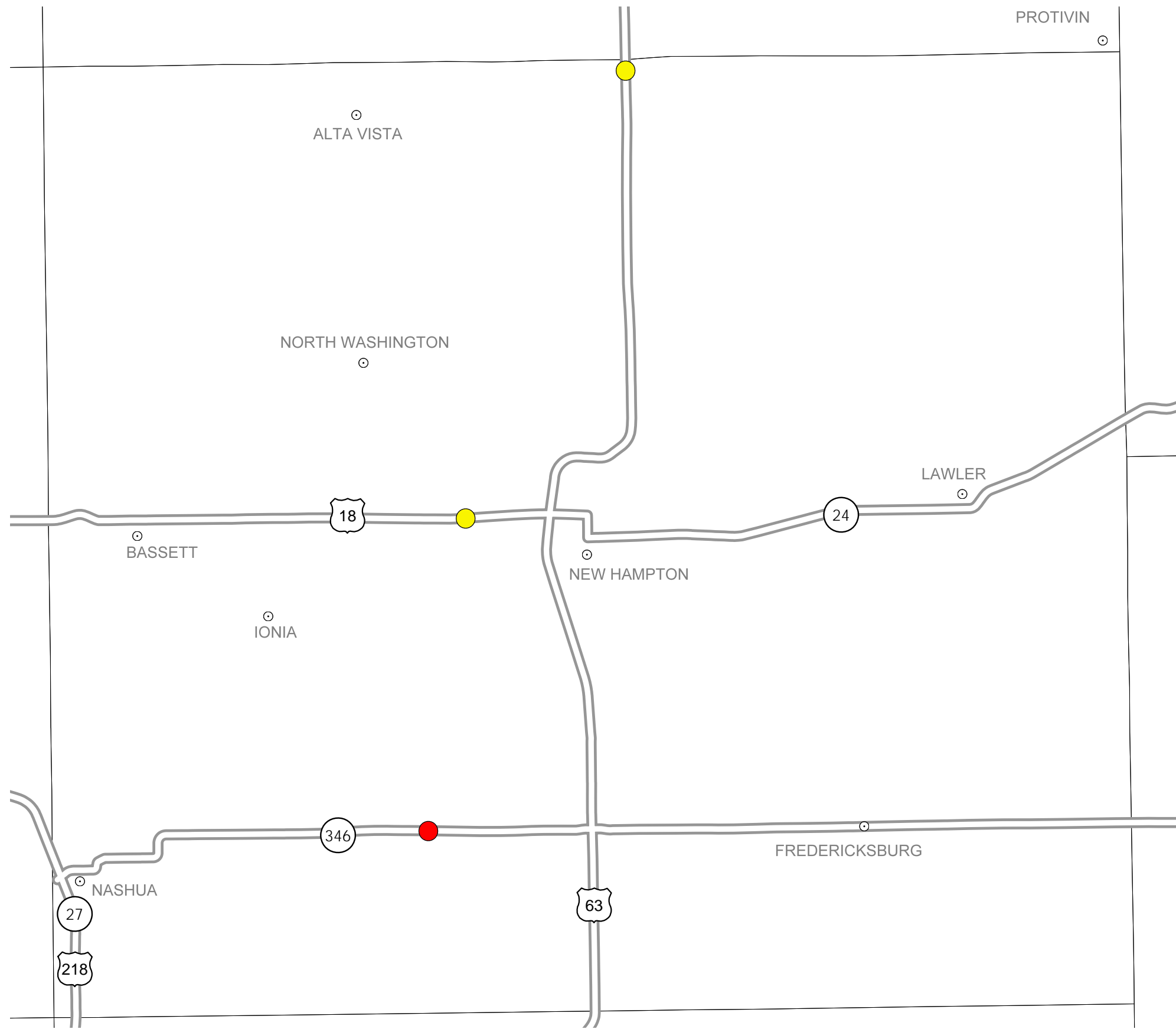
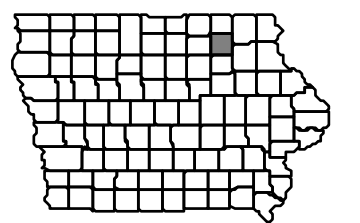
STATE HIGHWAY MAP
Prepared by

In Cooperation With
United States
Department of Transportation

Structure	Highway
● 2017	█
● 2018	█
● 2019	█
● 2020	█
● 2021	█



E. Jon Ranney
District 2 Engineer
1420 Fourth St. S.E.
Mason City, Iowa 50401
641-422-9465
ejon.ranney@iowadot.us



- Notes:**
- Does not include minor right of way, erosion control, patching, bridge washing or other minor projects.
 - Only the 2017 year of multiyear projects are shown.
 - Most safety and noninterstate pavement resurfacing projects are identified for only the first year. Therefore, few projects of that type are shown for years 2018 through 2021.
 - Map is subject to change and is not to scale.
 - For more information, see iowadot.gov/program_management/five_year.html.

District 2 2017-2021 Iowa Highway Program

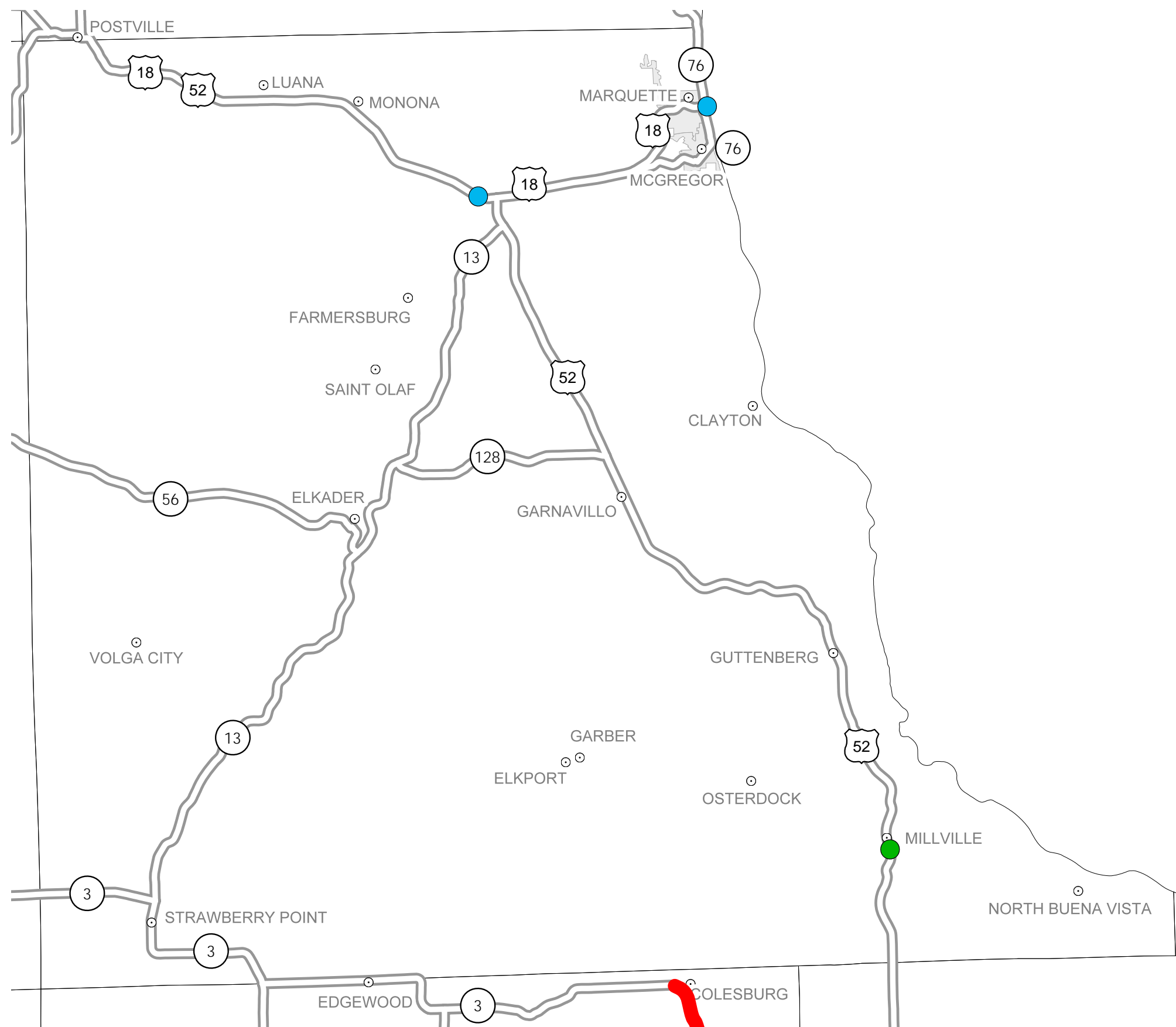
Clayton County

(as approved by the Iowa Transportation Commission June 14, 2016)


IOWA

STATE HIGHWAY MAP
Prepared by

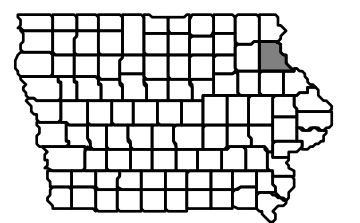
In Cooperation With
United States
Department of Transportation



Structure	Highway
● 2017	█
● 2018	█
● 2019	█
● 2020	█
● 2021	█



E. Jon Ranney
District 2 Engineer
1420 Fourth St. S.E.
Mason City, Iowa 50401
641-422-9465
ejon.ranney@iowadot.us



- Notes:**
- Does not include minor right of way, erosion control, patching, bridge washing or other minor projects.
 - Only the 2017 year of multiyear projects are shown.
 - Most safety and noninterstate pavement resurfacing projects are identified for only the first year. Therefore, few projects of that type are shown for years 2018 through 2021.
 - Map is subject to change and is not to scale.
 - For more information, see iowadot.gov/program_management/five_year.html.

District 2 2017-2021 Iowa Highway Program

Fayette County

(as approved by the Iowa Transportation Commission June 14, 2016)


IOWA

STATE HIGHWAY MAP

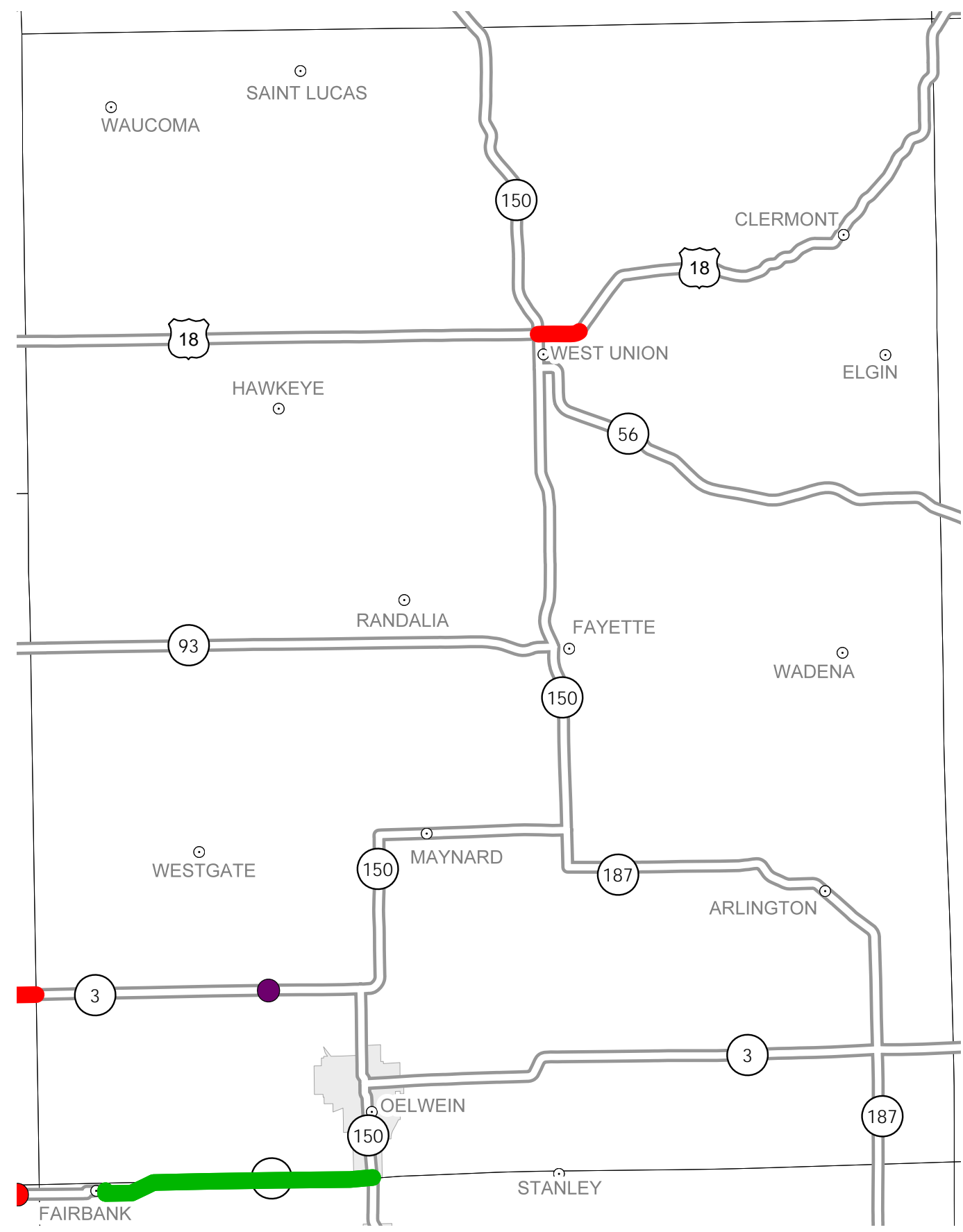
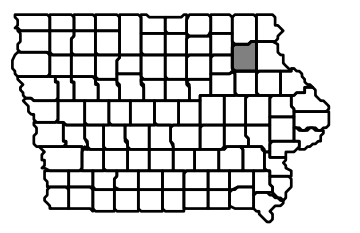
Prepared by

In Cooperation With
United States
Department of Transportation

Structure	Highway
● 2017	█
● 2018	█
● 2019	█
● 2020	█
● 2021	█



E. Jon Ranney
District 2 Engineer
1420 Fourth St. S.E.
Mason City, Iowa 50401
641-422-9465
ejon.ranney@iowadot.us



- Notes:**
- Does not include minor right of way, erosion control, patching, bridge washing or other minor projects.
 - Only the 2017 year of multiyear projects are shown.
 - Most safety and noninterstate pavement resurfacing projects are identified for only the first year. Therefore, few projects of that type are shown for years 2018 through 2021.
 - Map is subject to change and is not to scale.
 - For more information, see iowadot.gov/program_management/five_year.html.

District 2 2017-2021 Iowa Highway Program Floyd County


(as approved by the Iowa Transportation Commission June 14, 2016)

IOWA

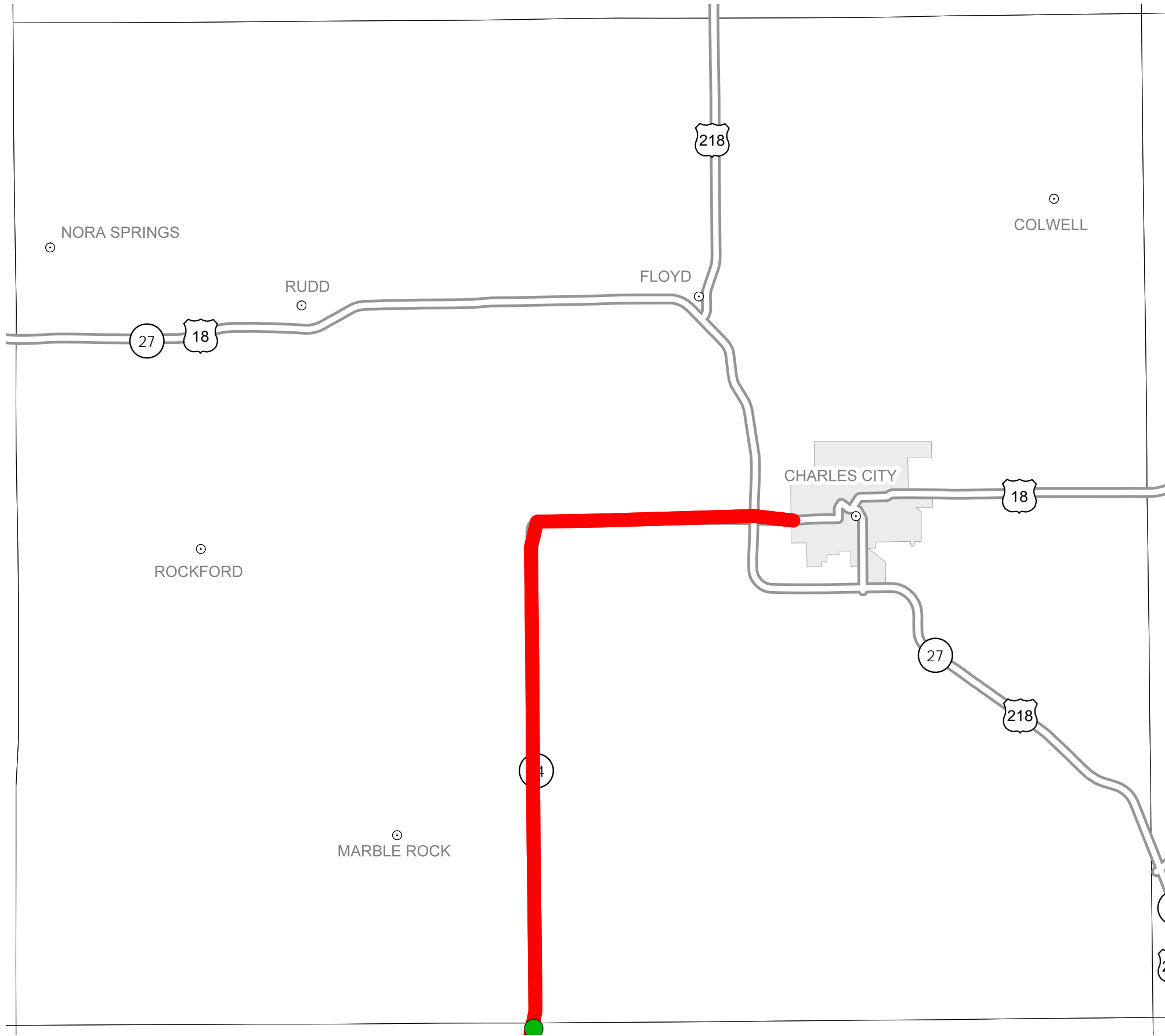
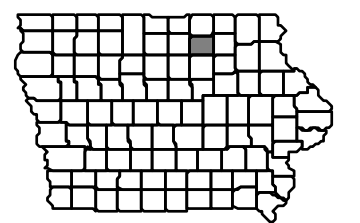
STATE HIGHWAY MAP
Prepared by

In Cooperation With
United States
Department of Transportation

Structure	Highway
● 2017	█
● 2018	█
● 2019	█
● 2020	█
● 2021	█



E. Jon Ranney
District 2 Engineer
1420 Fourth St. S.E.
Mason City, Iowa 50401
641-422-9465
ejon.ranney@iowadot.us



- Notes:**
- Does not include minor right of way, erosion control, patching, bridge washing or other minor projects.
 - Only the 2017 year of multiyear projects are shown.
 - Most safety and noninterstate pavement resurfacing projects are identified for only the first year. Therefore, few projects of that type are shown for years 2018 through 2021.
 - Map is subject to change and is not to scale.
 - For more information, see iowadot.gov/program_management/five_year.html.

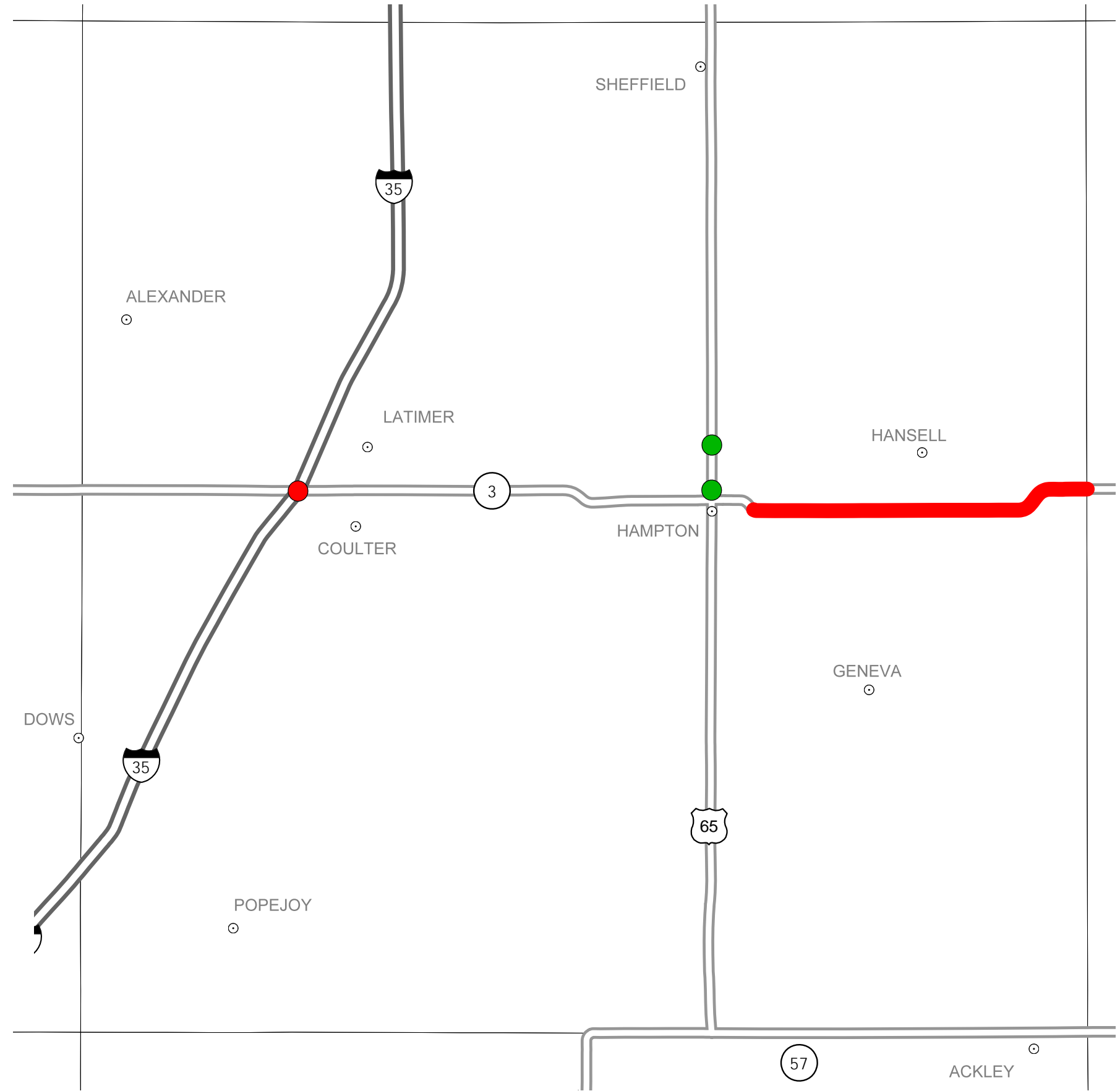
District 2 2017-2021 Iowa Highway Program

Franklin County

(as approved by the Iowa Transportation Commission June 14, 2016)


IOWA

STATE HIGHWAY MAP
Prepared by

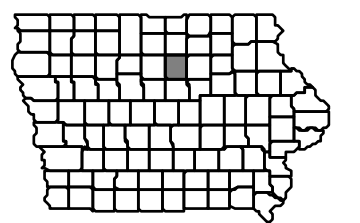


In Cooperation With
United States
Department of Transportation

Structure	Highway
● 2017	—
● 2018	—
● 2019	—
● 2020	—
● 2021	—



E. Jon Ranney
District 2 Engineer
1420 Fourth St. S.E.
Mason City, Iowa 50401
641-422-9465
ejon.ranney@iowadot.us



- Notes:**
- Does not include minor right of way, erosion control, patching, bridge washing or other minor projects.
 - Only the 2017 year of multiyear projects are shown.
 - Most safety and noninterstate pavement resurfacing projects are identified for only the first year. Therefore, few projects of that type are shown for years 2018 through 2021.
 - Map is subject to change and is not to scale.
 - For more information, see iowadot.gov/program_management/five_year.html.

District 2 2017-2021 Iowa Highway Program

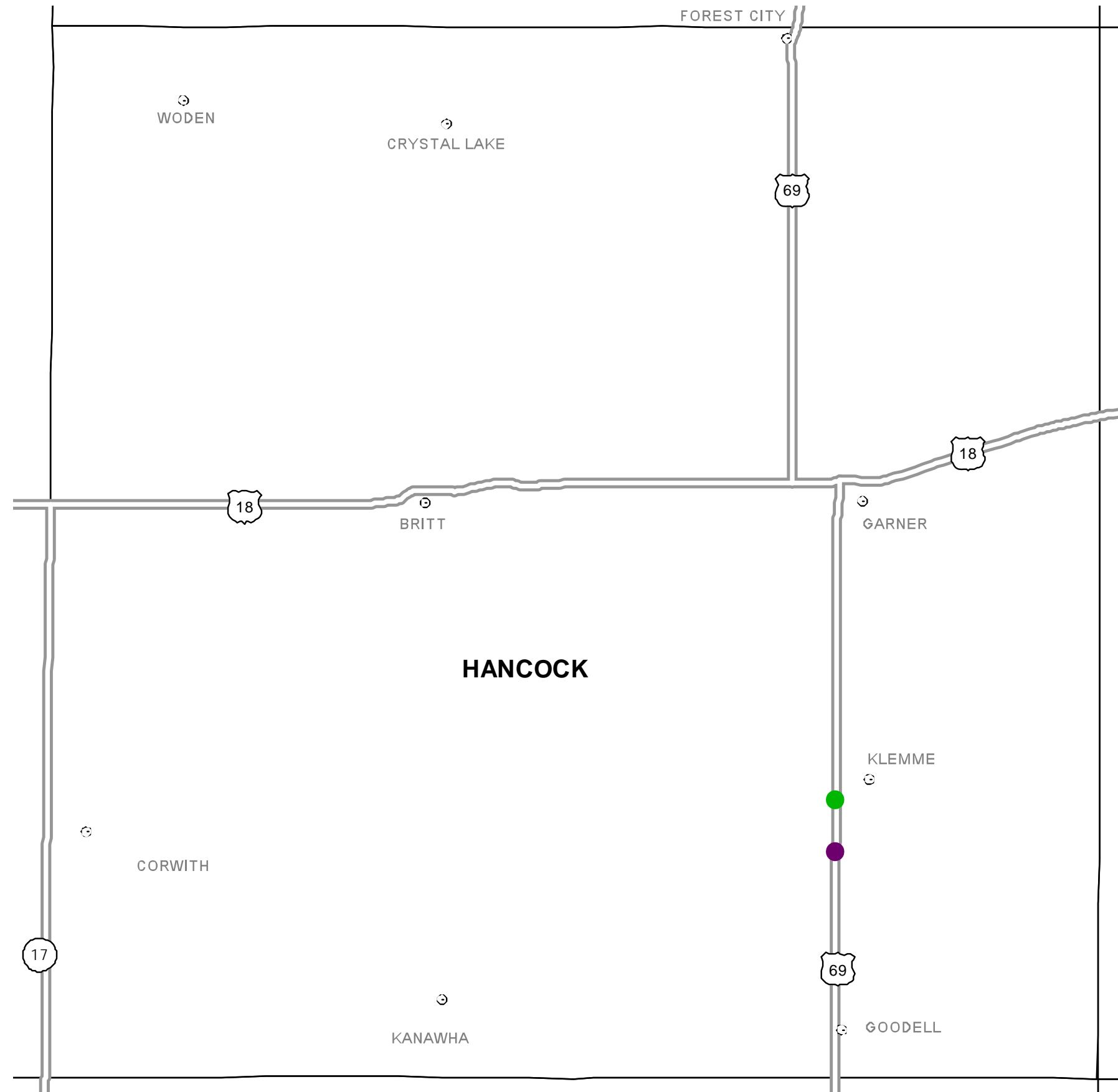
Hancock County

(as approved by the Iowa Transportation Commission June 14, 2016)


IOWA

STATE HIGHWAY MAP
Prepared by

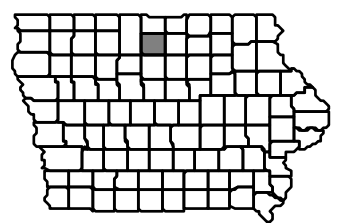
In Cooperation With
United States
Department of Transportation



Structure	Highway
● 2017	█
● 2018	█
● 2019	█
● 2020	█
● 2021	█



E. Jon Ranney
District 2 Engineer
1420 Fourth St. S.E.
Mason City, Iowa 50401
641-422-9465
ejon.ranney@iowadot.us



- Notes:**
- Does not include minor right of way, erosion control, patching, bridge washing or other minor projects.
 - Only the 2017 year of multiyear projects are shown.
 - Most safety and noninterstate pavement resurfacing projects are identified for only the first year. Therefore, few projects of that type are shown for years 2018 through 2021.
 - Map is subject to change and is not to scale.
 - For more information, see iowadot.gov/program_management/five_year.html.

District 2 2017-2021 Iowa Highway Program

Howard County


(as approved by the Iowa Transportation Commission June 14, 2016)

IOWA

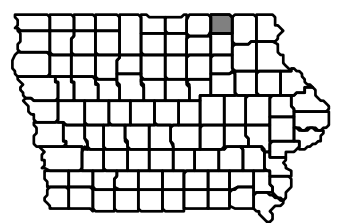
STATE HIGHWAY MAP
Prepared by

In Cooperation With
United States
Department of Transportation

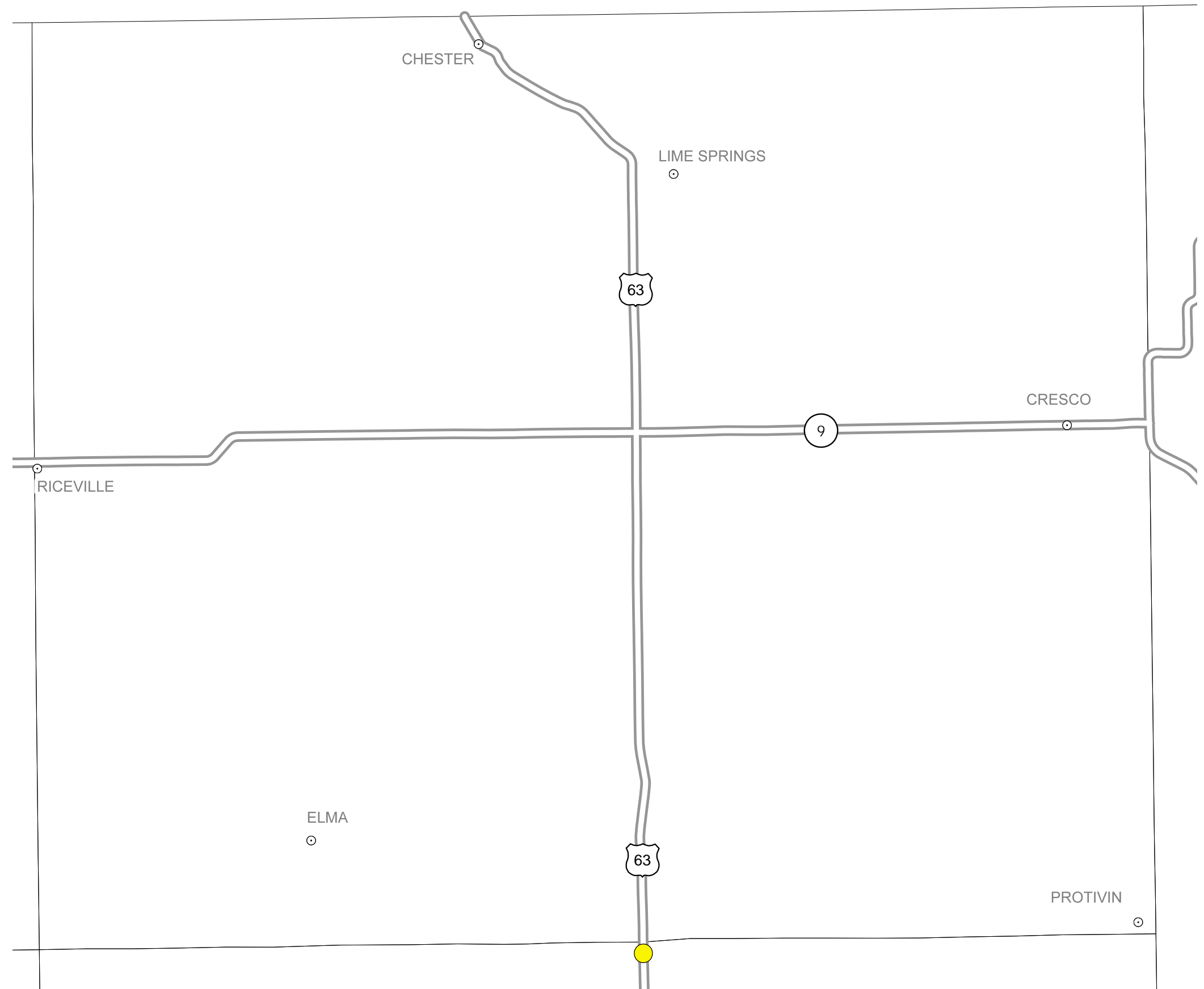
Structure	Highway
● 2017	█
● 2018	█
● 2019	█
● 2020	█
● 2021	█



E. Jon Ranney
District 2 Engineer
1420 Fourth St. S.E.
Mason City, Iowa 50401
641-422-9465
ejon.ranney@iowadot.us



- Notes:**
- Does not include minor right of way, erosion control, patching, bridge washing or other minor projects.
 - Only the 2017 year of multiyear projects are shown.
 - Most safety and noninterstate pavement resurfacing projects are identified for only the first year. Therefore, few projects of that type are shown for years 2018 through 2021.
 - Map is subject to change and is not to scale.
 - For more information, see iowadot.gov/program_management/five_year.html.




District 2 2017-2021 Iowa Highway Program

Humboldt County

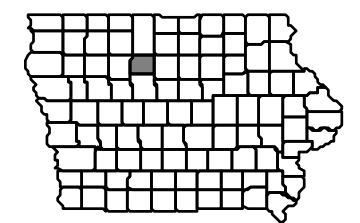
(as approved by the Iowa Transportation Commission June 14, 2016)

In Cooperation With
United States
Department of Transportation

Structure	Highway
● 2017	█
● 2018	█
● 2019	█
● 2020	█
● 2021	█



E. Jon Ranney
District 2 Engineer
1420 Fourth St. S.E.
Mason City, Iowa 50401
641-422-9465
ejon.ranney@iowadot.us



- Notes:**
- Does not include minor right of way, erosion control, patching, bridge washing or other minor projects.
 - Only the 2017 year of multiyear projects are shown.
 - Most safety and noninterstate pavement resurfacing projects are identified for only the first year. Therefore, few projects of that type are shown for years 2018 through 2021.
 - Map is subject to change and is not to scale.
 - For more information, see iowadot.gov/program_management/five_year.html.

District 2 2017-2021 Iowa Highway Program

Kossuth County

(as approved by the Iowa Transportation Commission June 14, 2016)


IOWA

STATE HIGHWAY MAP

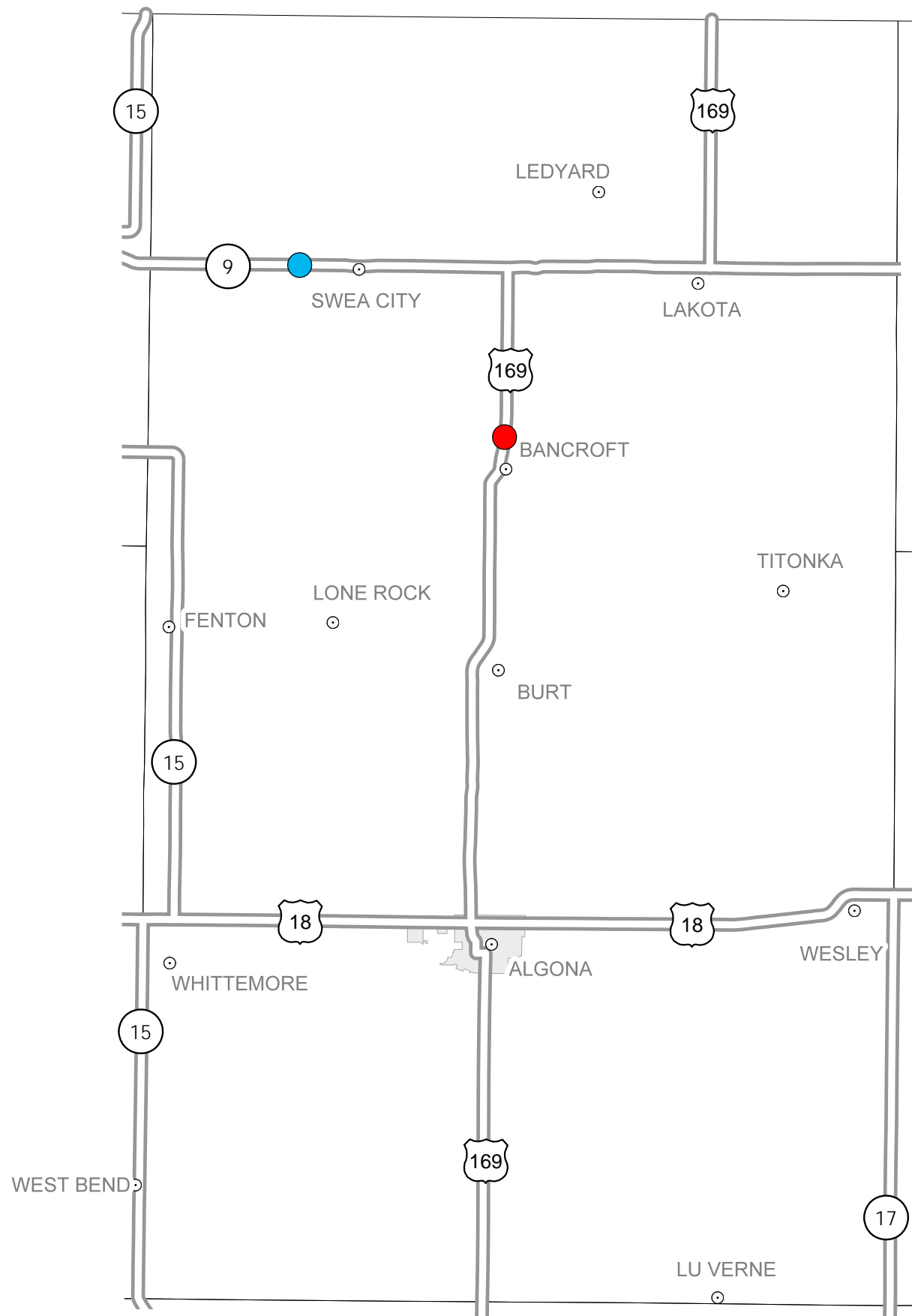
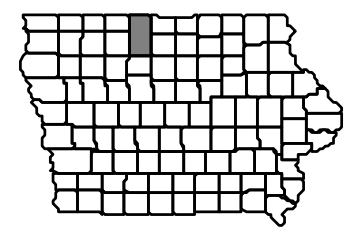
Prepared by

In Cooperation With
United States
Department of Transportation

Structure	Highway
● 2017	█
● 2018	█
● 2019	█
● 2020	█
● 2021	█



E. Jon Ranney
District 2 Engineer
1420 Fourth St. S.E.
Mason City, Iowa 50401
641-422-9465
ejon.ranney@iowadot.us



- Notes:**
- Does not include minor right of way, erosion control, patching, bridge washing or other minor projects.
 - Only the 2017 year of multiyear projects are shown.
 - Most safety and noninterstate pavement resurfacing projects are identified for only the first year. Therefore, few projects of that type are shown for years 2018 through 2021.
 - Map is subject to change and is not to scale.
 - For more information, see iowadot.gov/program_management/five_year.html.

District 2 2017-2021 Iowa Highway Program

Mitchell County


(as approved by the Iowa Transportation Commission June 14, 2016)

IOWA

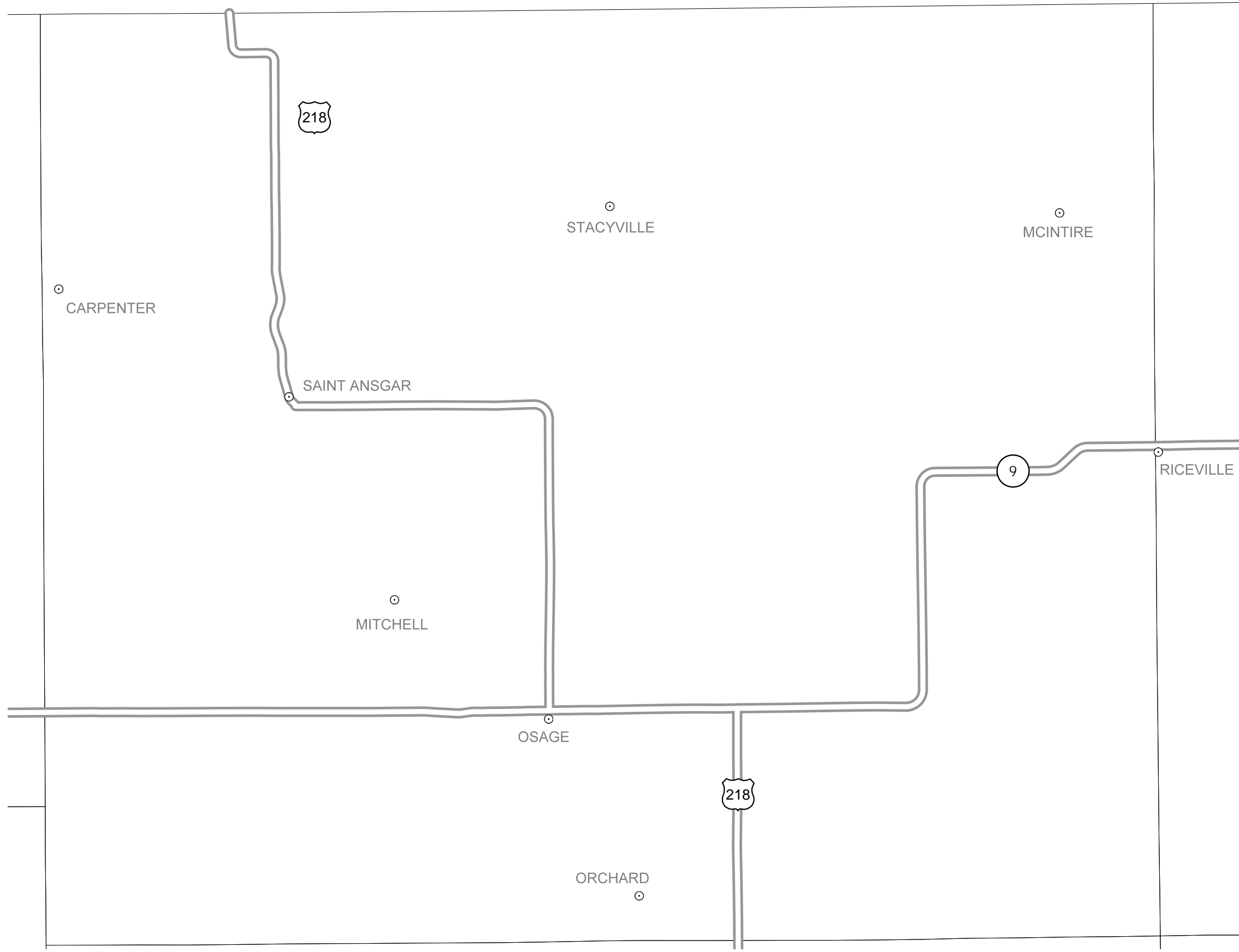
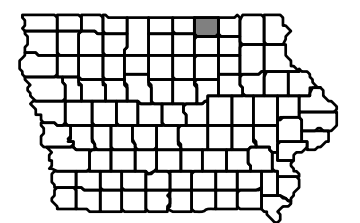
STATE HIGHWAY MAP
Prepared by

In Cooperation With
United States
Department of Transportation

Structure	Highway
● 2017	█
● 2018	█
● 2019	█
● 2020	█
● 2021	█



E. Jon Ranney
District 2 Engineer
1420 Fourth St. S.E.
Mason City, Iowa 50401
641-422-9465
ejon.ranney@iowadot.us



- Notes:**
- Does not include minor right of way, erosion control, patching, bridge washing or other minor projects.
 - Only the 2017 year of multiyear projects are shown.
 - Most safety and noninterstate pavement resurfacing projects are identified for only the first year. Therefore, few projects of that type are shown for years 2018 through 2021.
 - Map is subject to change and is not to scale.
 - For more information, see iowadot.gov/program_management/five_year.html.


District 2 2017-2021 Iowa Highway Program

Winnebago County

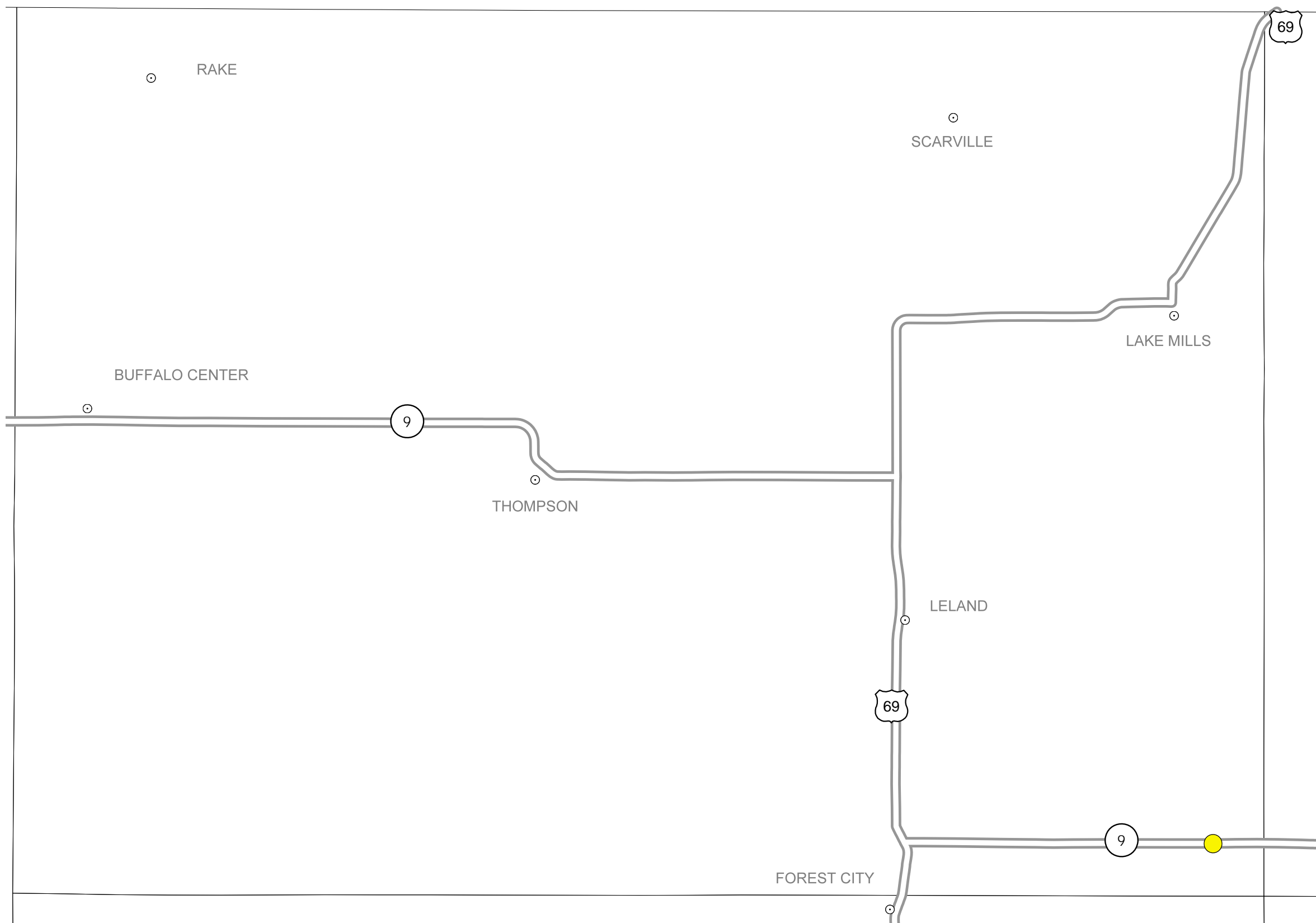
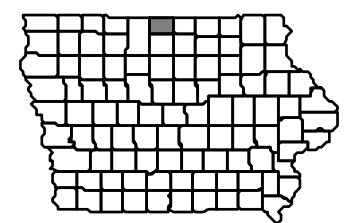
(as approved by the Iowa Transportation Commission June 14, 2016)

In Cooperation With
United States
Department of Transportation

Structure	Highway
● 2017	█
● 2018	█
● 2019	█
● 2020	█
● 2021	█



E. Jon Ranney
District 2 Engineer
1420 Fourth St. S.E.
Mason City, Iowa 50401
641-422-9465
ejon.ranney@iowadot.us



- Notes:**
- Does not include minor right of way, erosion control, patching, bridge washing or other minor projects.
 - Only the 2017 year of multiyear projects are shown.
 - Most safety and noninterstate pavement resurfacing projects are identified for only the first year. Therefore, few projects of that type are shown for years 2018 through 2021.
 - Map is subject to change and is not to scale.
 - For more information, see iowadot.gov/program_management/five_year.html.

District 2 2017-2021 Iowa Highway Program

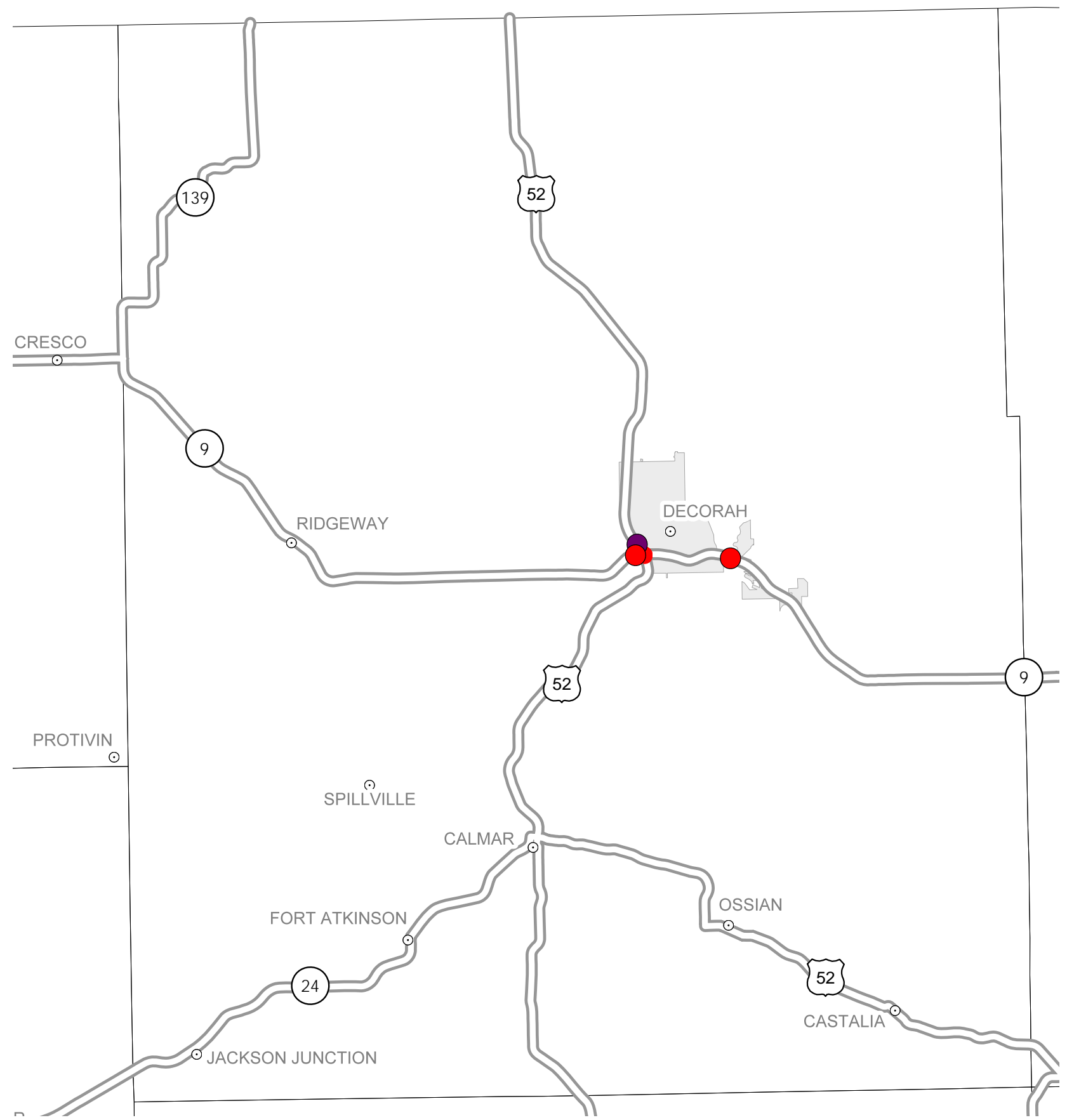
Winneshiek County

(as approved by the Iowa Transportation Commission June 14, 2016)


IOWA

STATE HIGHWAY MAP
Prepared by

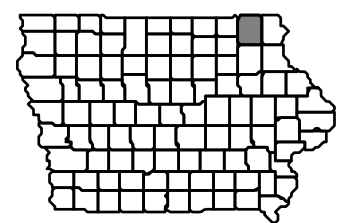
In Cooperation With
United States
Department of Transportation



Structure	Highway
● 2017	█
● 2018	█
● 2019	█
● 2020	█
● 2021	█



E. Jon Ranney
District 2 Engineer
1420 Fourth St. S.E.
Mason City, Iowa 50401
641-422-9465
ejon.ranney@iowadot.us



- Notes:**
- Does not include minor right of way, erosion control, patching, bridge washing or other minor projects.
 - Only the 2017 year of multiyear projects are shown.
 - Most safety and noninterstate pavement resurfacing projects are identified for only the first year. Therefore, few projects of that type are shown for years 2018 through 2021.
 - Map is subject to change and is not to scale.
 - For more information, see iowadot.gov/program_management/five_year.html.


District 2 2017-2021 Iowa Highway Program

Worth County

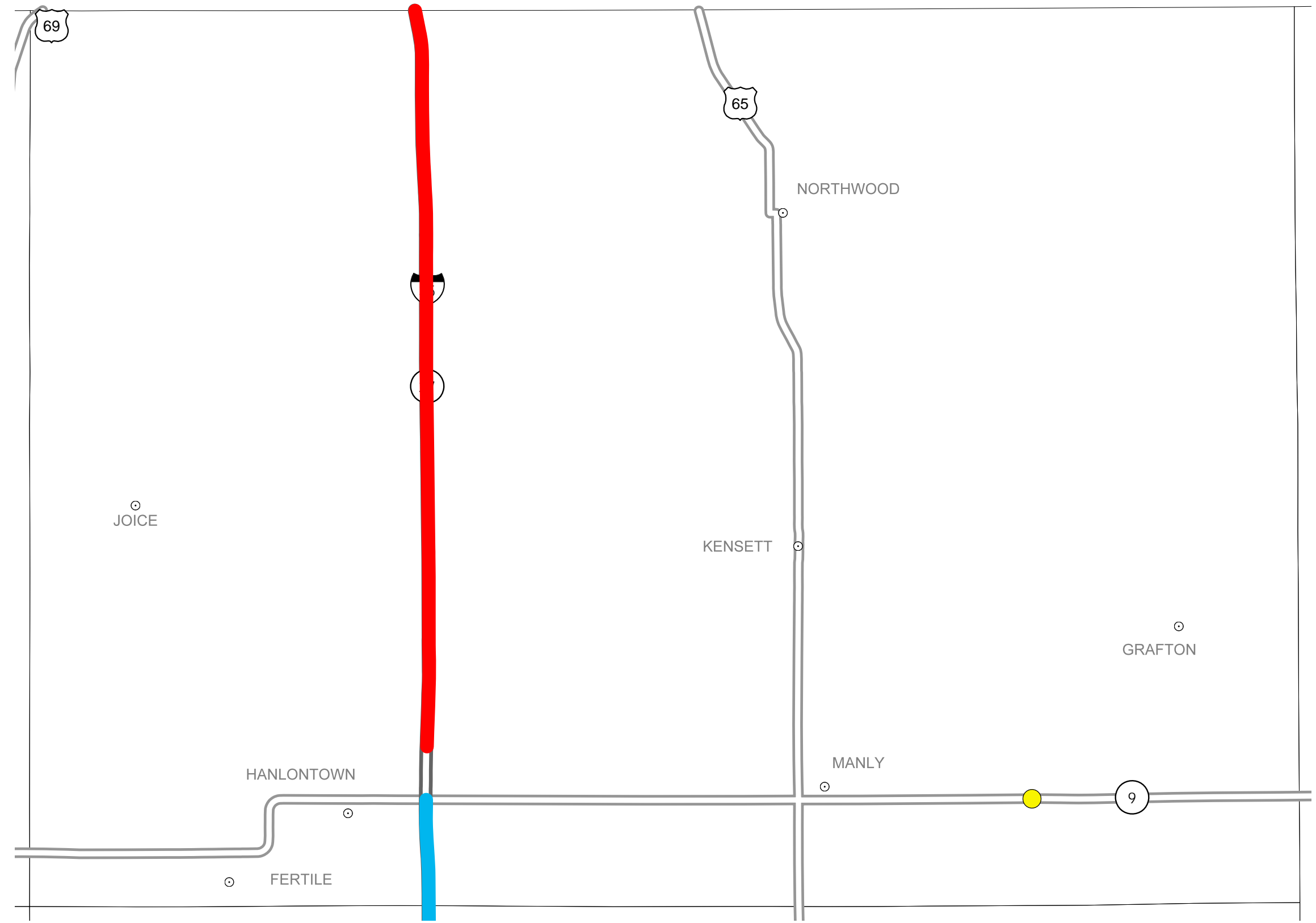
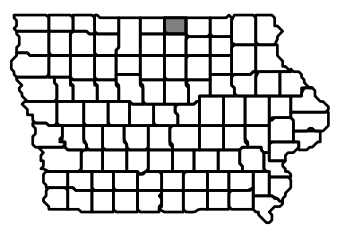
(as approved by the Iowa Transportation Commission June 14, 2016)

In Cooperation With
United States
Department of Transportation

Structure	Highway
● 2017	█
● 2018	█
● 2019	█
● 2020	█
● 2021	█



E. Jon Ranney
District 2 Engineer
1420 Fourth St. S.E.
Mason City, Iowa 50401
641-422-9465
ejon.ranney@iowadot.us



- Notes:**
- Does not include minor right of way, erosion control, patching, bridge washing or other minor projects.
 - Only the 2017 year of multiyear projects are shown.
 - Most safety and noninterstate pavement resurfacing projects are identified for only the first year. Therefore, few projects of that type are shown for years 2018 through 2021.
 - Map is subject to change and is not to scale.
 - For more information, see iowadot.gov/program_management/five_year.html.


District 2 2017-2021 Iowa Highway Program

Wright County

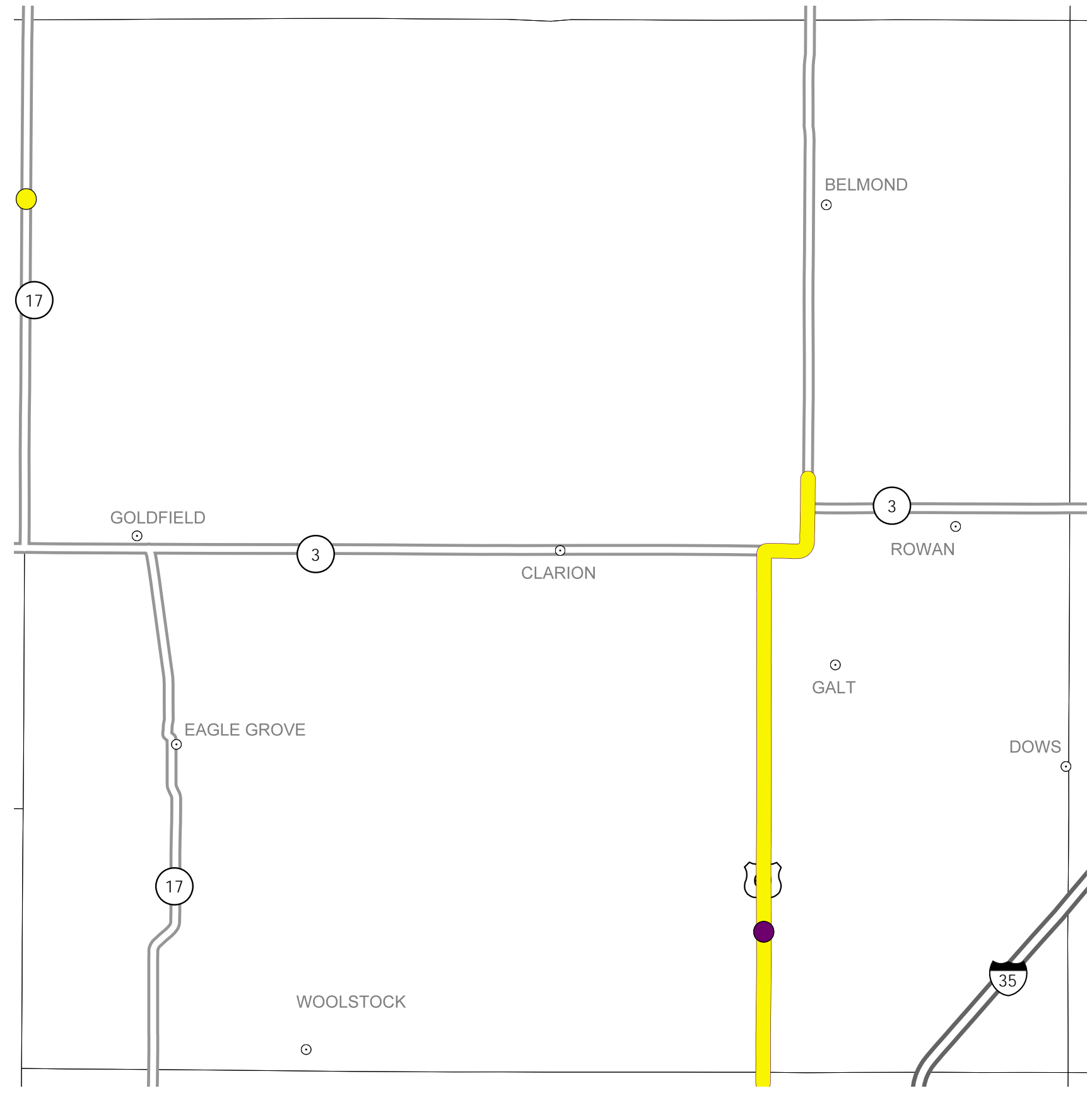
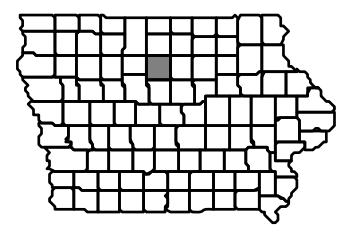
(as approved by the Iowa Transportation Commission June 14, 2016)

In Cooperation With
United States
Department of Transportation

Structure	Highway
● 2017	█
● 2018	█
● 2019	█
● 2020	█
● 2021	█



E. Jon Ranney
District 2 Engineer
1420 Fourth St. S.E.
Mason City, Iowa 50401
641-422-9465
ejon.ranney@iowadot.us



- Notes:**
- Does not include minor right of way, erosion control, patching, bridge washing or other minor projects.
 - Only the 2017 year of multiyear projects are shown.
 - Most safety and noninterstate pavement resurfacing projects are identified for only the first year. Therefore, few projects of that type are shown for years 2018 through 2021.
 - Map is subject to change and is not to scale.
 - For more information, see iowadot.gov/program_management/five_year.html.