

District 4 2017-2021 Iowa Highway Program

Adair County

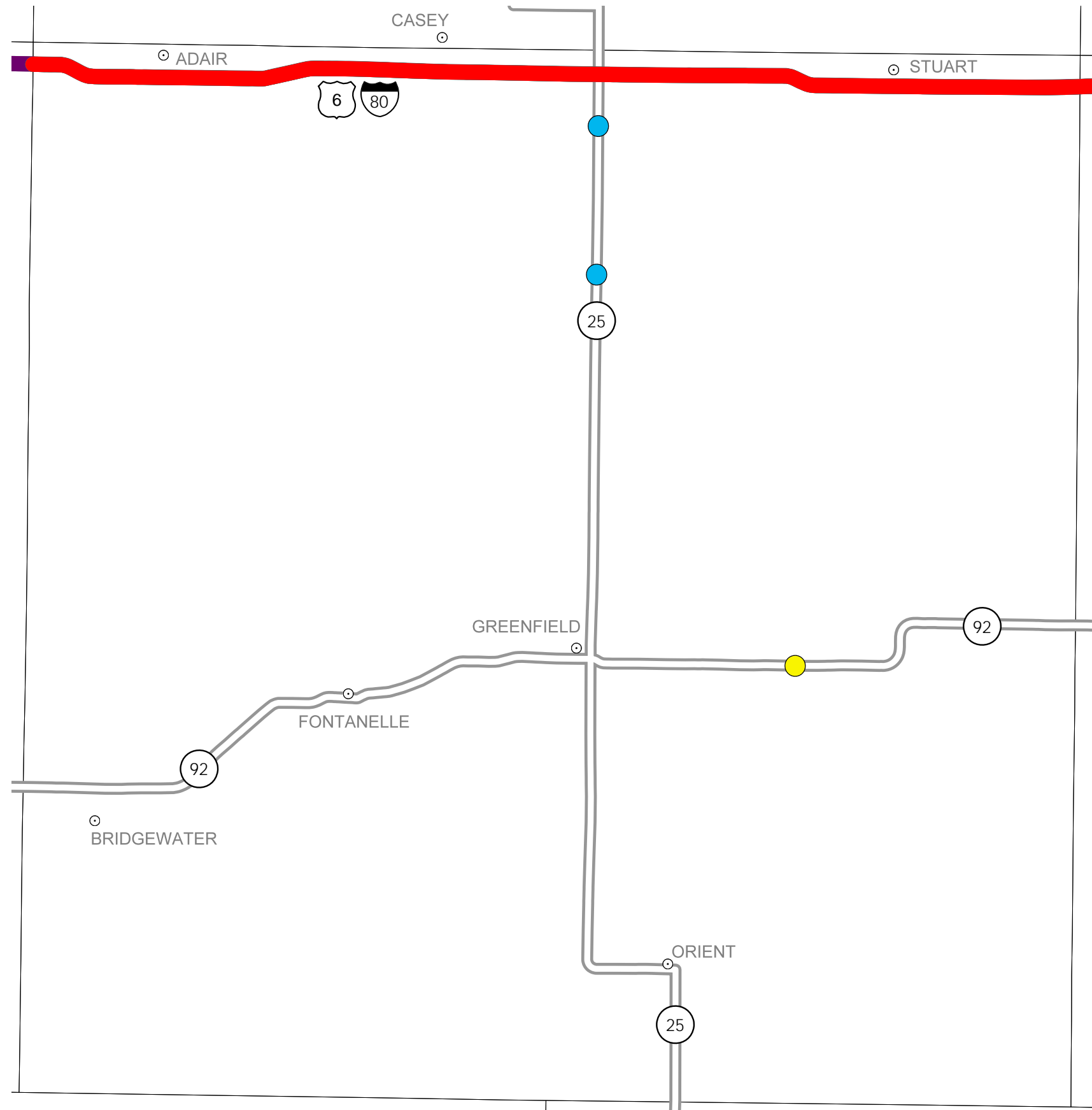
(as approved by the Iowa Transportation Commission June 14, 2016)

IOWA

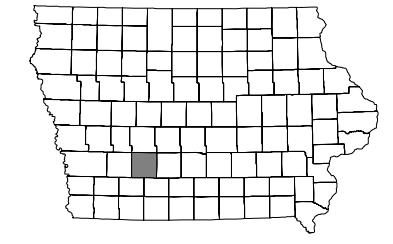

STATE HIGHWAY MAP

Prepared by

In Cooperation With
United States
Department of Transportation



Structure	Highway
● 2017	█ 2017
● 2018	█ 2018
● 2019	█ 2019
● 2020	█ 2020
● 2021	█ 2021



Scott Schram
District 4 Engineer
2210 E. Seventh St.
Atlantic, Iowa 50022
712-243-7626
scott.schram@iowadot.us

- Notes:**
- Does not include minor right of way, erosion control, patching, bridge washing or other minor projects.
 - Only the 2017 year of multiyear projects are shown.
 - Most safety and noninterstate pavement resurfacing projects are identified for only the first year. Therefore, few projects of that type are shown for years 2018 through 2021.
 - Map is subject to change and is not to scale.
 - For more information, see iowadot.gov/program_management/five_year.html.

District 4 2017-2021 Iowa Highway Program

Adams County

(as approved by the Iowa Transportation Commission June 14, 2016)

IOWA

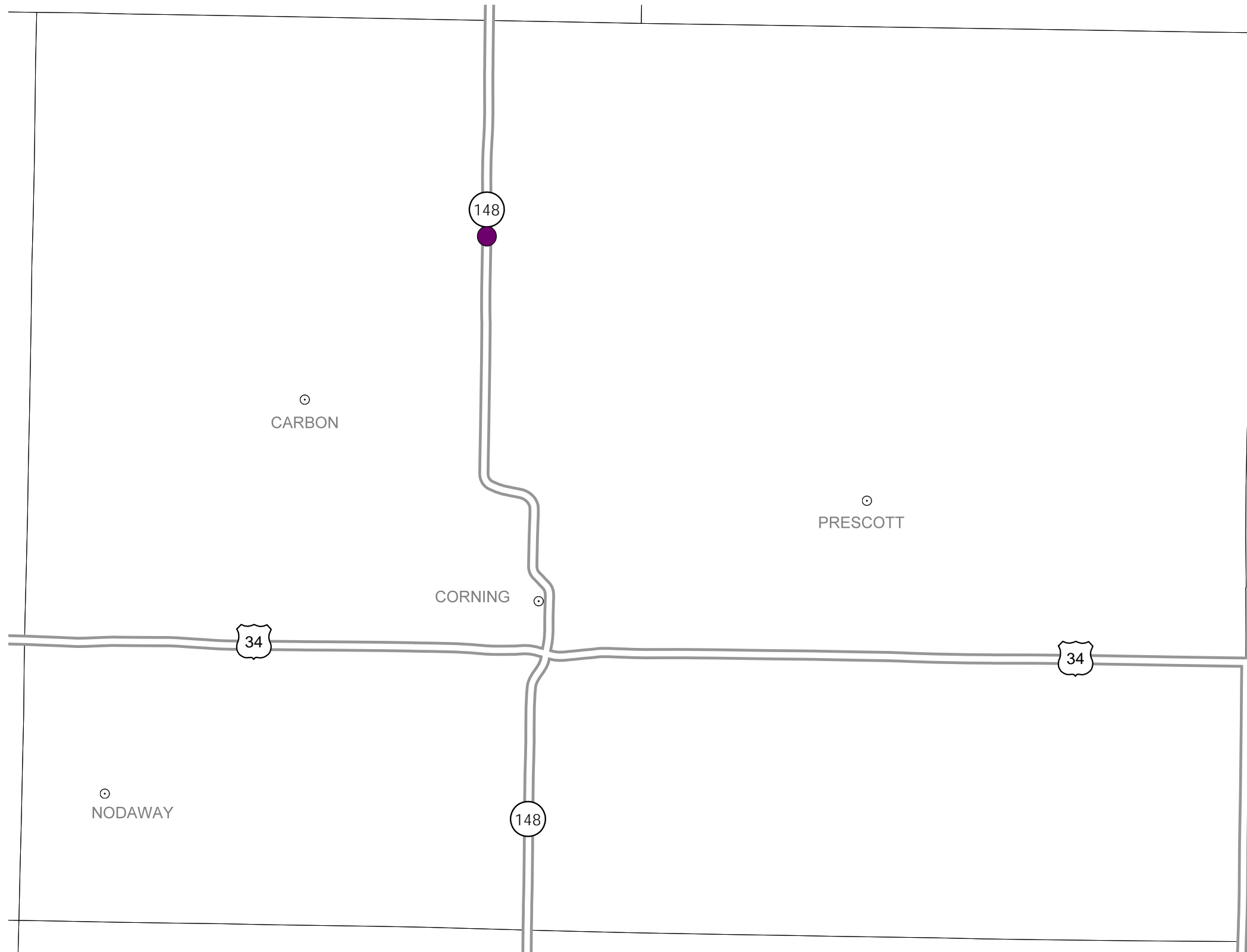
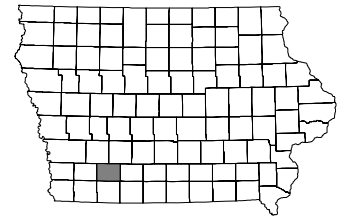

STATE HIGHWAY MAP

Prepared by

In Cooperation With
United States
Department of Transportation

Structure **Highway**

- | | |
|--------|---|
| ● 2017 | ■ |
| ● 2018 | ■ |
| ● 2019 | ■ |
| ● 2020 | ■ |
| ● 2021 | ■ |



Scott Schram
District 4 Engineer
2210 E. Seventh St.
Atlantic, Iowa 50022
712-243-7626
scott.schram@iowadot.us

Notes:

- Does not include minor right of way, erosion control, patching, bridge washing or other minor projects.
- Only the 2017 year of multiyear projects are shown.
- Most safety and noninterstate pavement resurfacing projects are identified for only the first year. Therefore, few projects of that type are shown for years 2018 through 2021.
- Map is subject to change and is not to scale.
- For more information, see iowadot.gov/program_management/five_year.html.

District 4 2017-2021 Iowa Highway Program

Audubon County

(as approved by the Iowa Transportation Commission June 14, 2016)

IOWA

STATE HIGHWAY MAP

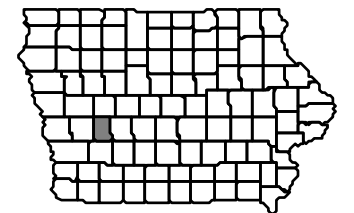

Prepared by

In Cooperation With
United States
Department of Transportation



Structure Highway

● 2017	■
● 2018	■
● 2019	■
● 2020	■
● 2021	■



Scott Schram
District 4 Engineer
2210 E. Seventh St.
Atlantic, Iowa 50022
712-243-7626
scott.schram@iowadot.us

Notes:

- Does not include minor right of way, erosion control, patching, bridge washing or other minor projects.
- Only the 2017 year of multiyear projects are shown.
- Most safety and noninterstate pavement resurfacing projects are identified for only the first year. Therefore, few projects of that type are shown for years 2018 through 2021.
- Map is subject to change and is not to scale.
- For more information, see iowadot.gov/program_management/five_year.html.

District 4 2017-2021 Iowa Highway Program

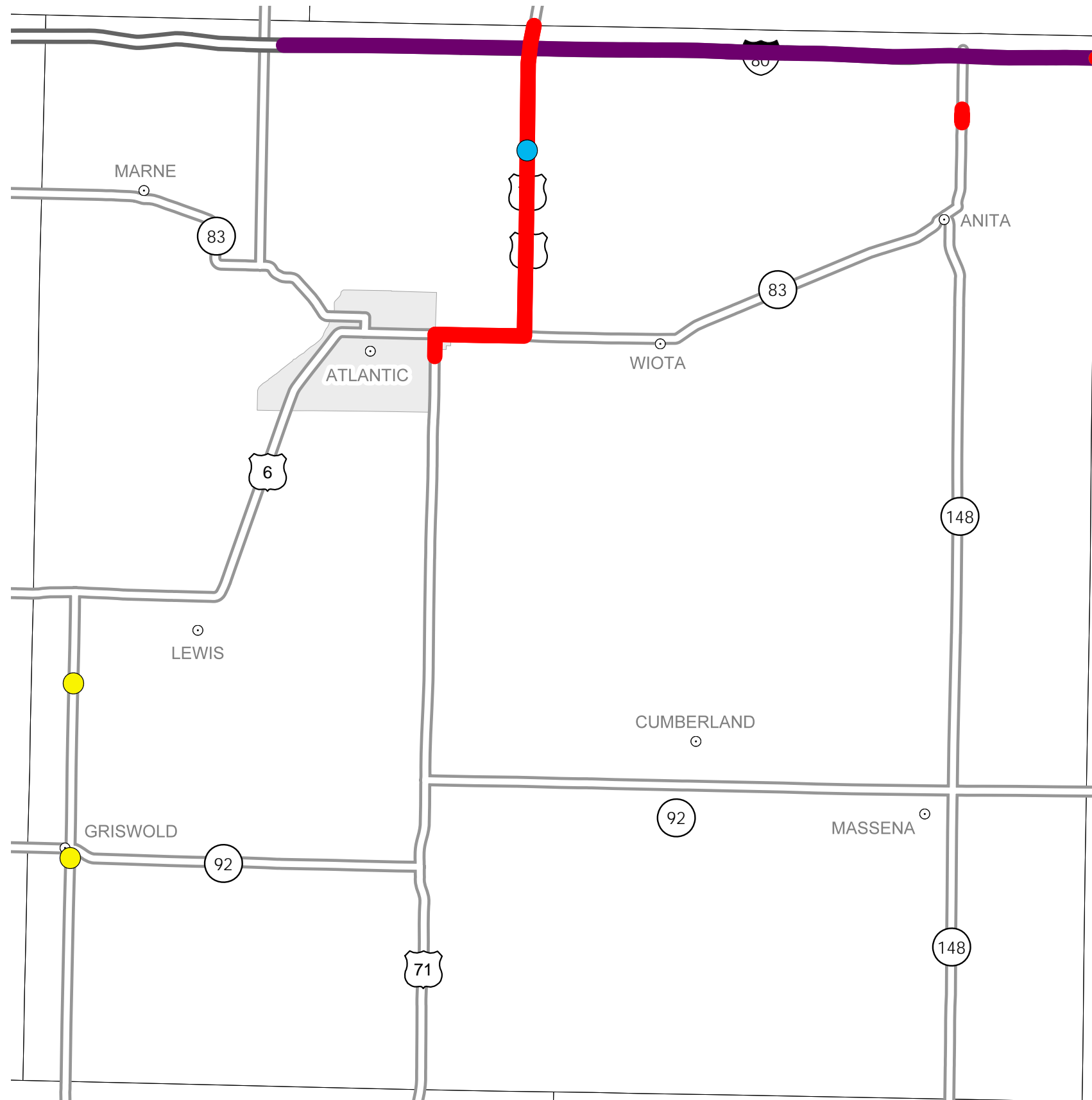
Cass County

(as approved by the Iowa Transportation Commission June 14, 2016)

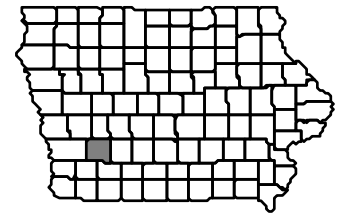

IOWA

STATE HIGHWAY MAP
Prepared by

In Cooperation With
United States
Department of Transportation



Structure	Highway
● 2017	— 2017
● 2018	— 2018
● 2019	— 2019
● 2020	— 2020
● 2021	— 2021



Scott Schram
District 4 Engineer
2210 E. Seventh St.
Atlantic, Iowa 50022
712-243-7626
scott.schram@iowadot.us

Notes:

- Does not include minor right of way, erosion control, patching, bridge washing or other minor projects.
- Only the 2017 year of multiyear projects are shown.
- Most safety and noninterstate pavement resurfacing projects are identified for only the first year. Therefore, few projects of that type are shown for years 2018 through 2021.
- Map is subject to change and is not to scale.
- For more information, see iowadot.gov/program_management/five_year.html.

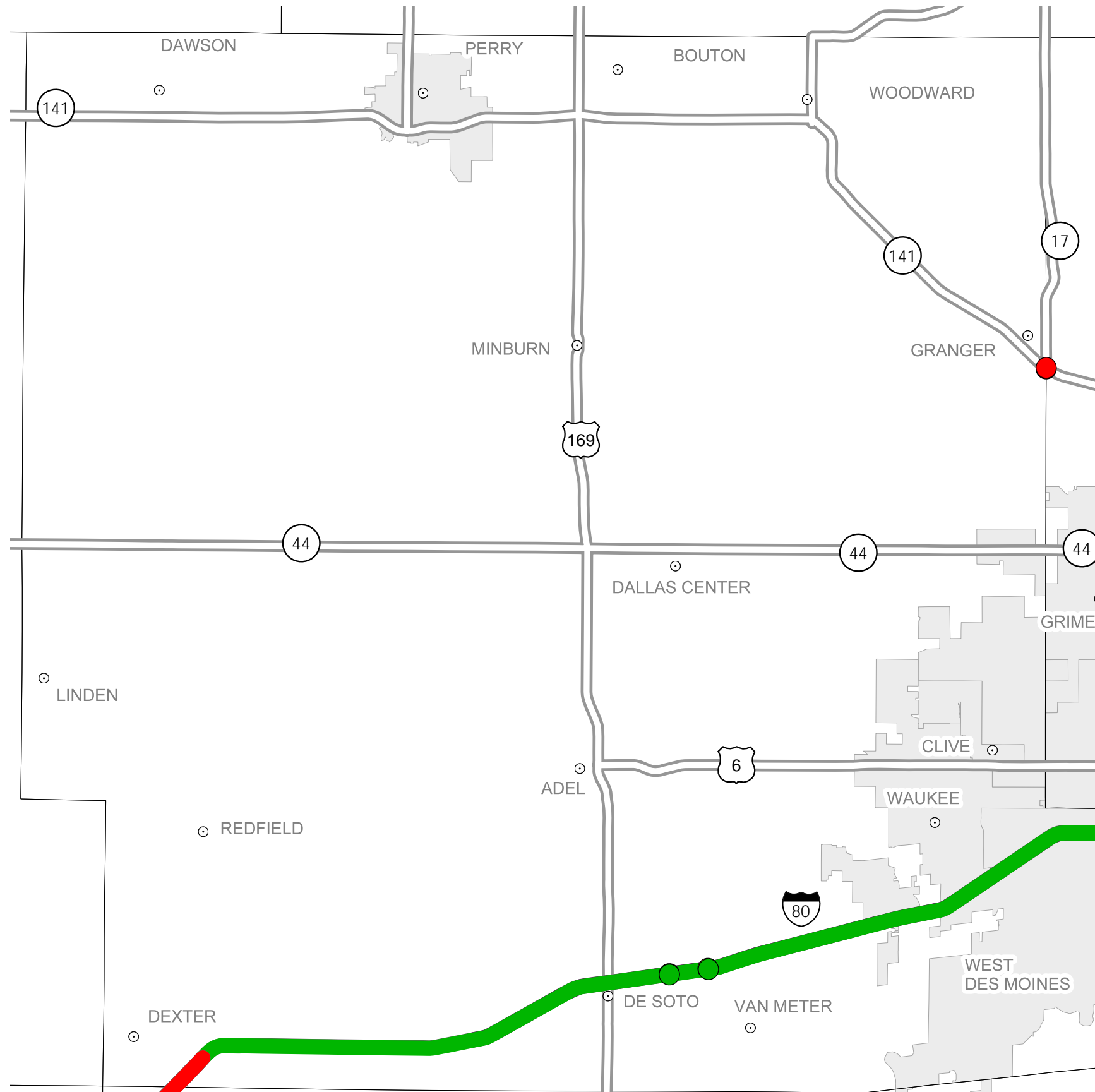
District 4 2017-2021 Iowa Highway Program

Dallas County

(as approved by the Iowa Transportation Commission June 14, 2016)

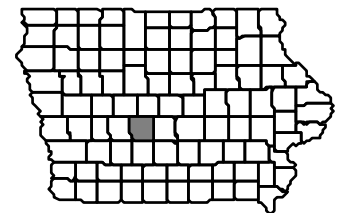

IOWA

STATE HIGHWAY MAP
Prepared by



In Cooperation With
United States
Department of Transportation

Structure	Highway
● 2017	█
● 2018	█
● 2019	█
● 2020	█
● 2021	█



Scott Schram
District 4 Engineer
2210 E. Seventh St.
Atlantic, Iowa 50022
712-243-7626
scott.schram@iowadot.us

Notes:

- Does not include minor right of way, erosion control, patching, bridge washing or other minor projects.
- Only the 2017 year of multiyear projects are shown.
- Most safety and noninterstate pavement resurfacing projects are identified for only the first year. Therefore, few projects of that type are shown for years 2018 through 2021.
- Map is subject to change and is not to scale.
- For more information, see iowadot.gov/program_management/five_year.html.

District 4 2017-2021 Iowa Highway Program

Fremont County

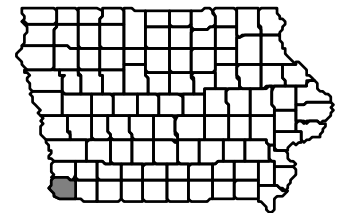

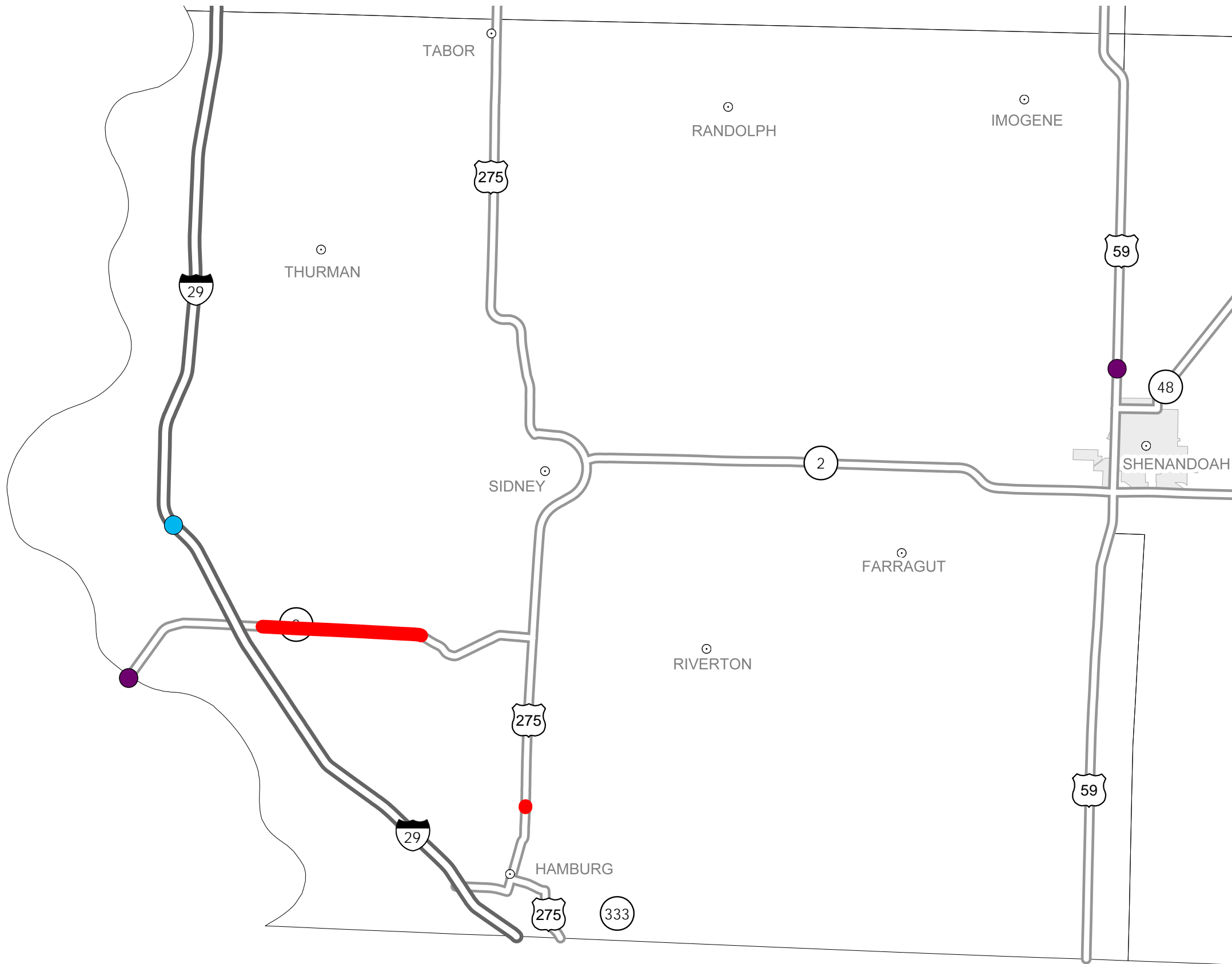
(as approved by the Iowa Transportation Commission June 14, 2016)

IOWA

STATE HIGHWAY MAP
Prepared by

In Cooperation With
United States
Department of Transportation

Structure	Highway
● 2017	█
● 2018	█
● 2019	█
● 2020	█
● 2021	█



Scott Schram
District 4 Engineer
2210 E. Seventh St.
Atlantic, Iowa 50022
712-243-7626
scott.schram@iowadot.us

Notes:

- Does not include minor right of way, erosion control, patching, bridge washing or other minor projects.
- Only the 2017 year of multiyear projects are shown.
- Most safety and noninterstate pavement resurfacing projects are identified for only the first year. Therefore, few projects of that type are shown for years 2018 through 2021.
- Map is subject to change and is not to scale.
- For more information, see iowadot.gov/program_management/five_year.html.

District 4 2017-2021 Iowa Highway Program

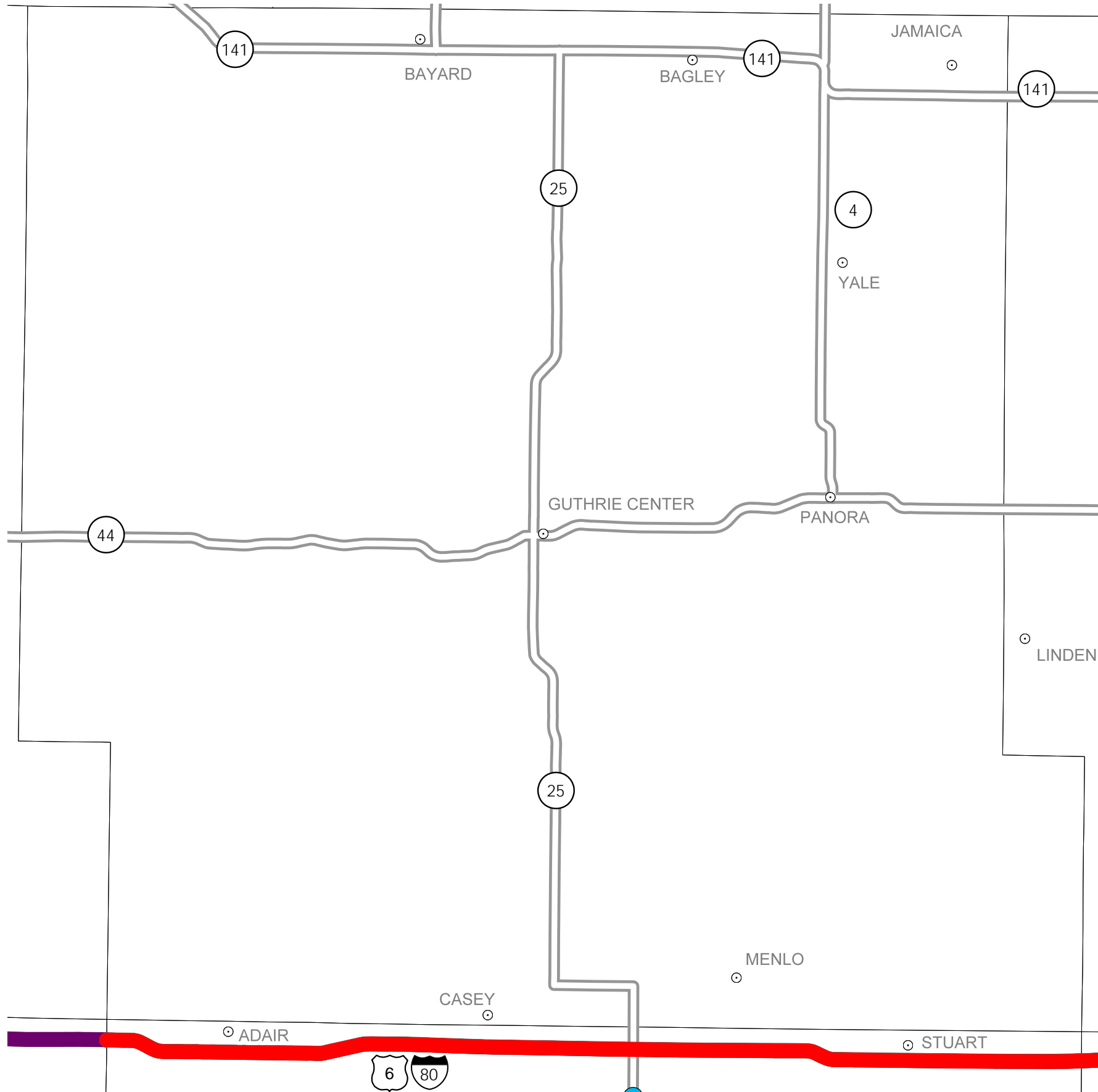
Guthrie County

(as approved by the Iowa Transportation Commission June 14, 2016)

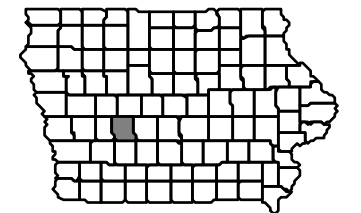

IOWA

STATE HIGHWAY MAP
Prepared by

In Cooperation With
United States
Department of Transportation



Structure	Highway
● 2017	—
● 2018	—
● 2019	—
● 2020	—
● 2021	—



Scott Schram
District 4 Engineer
2210 E. Seventh St.
Atlantic, Iowa 50022
712-243-7626
scott.schram@iowadot.us

Notes:

- Does not include minor right of way, erosion control, patching, bridge washing or other minor projects.
- Only the 2017 year of multiyear projects are shown.
- Most safety and noninterstate pavement resurfacing projects are identified for only the first year. Therefore, few projects of that type are shown for years 2018 through 2021.
- Map is subject to change and is not to scale.
- For more information, see iowadot.gov/program_management/five_year.html.

District 4 2017-2021 Iowa Highway Program

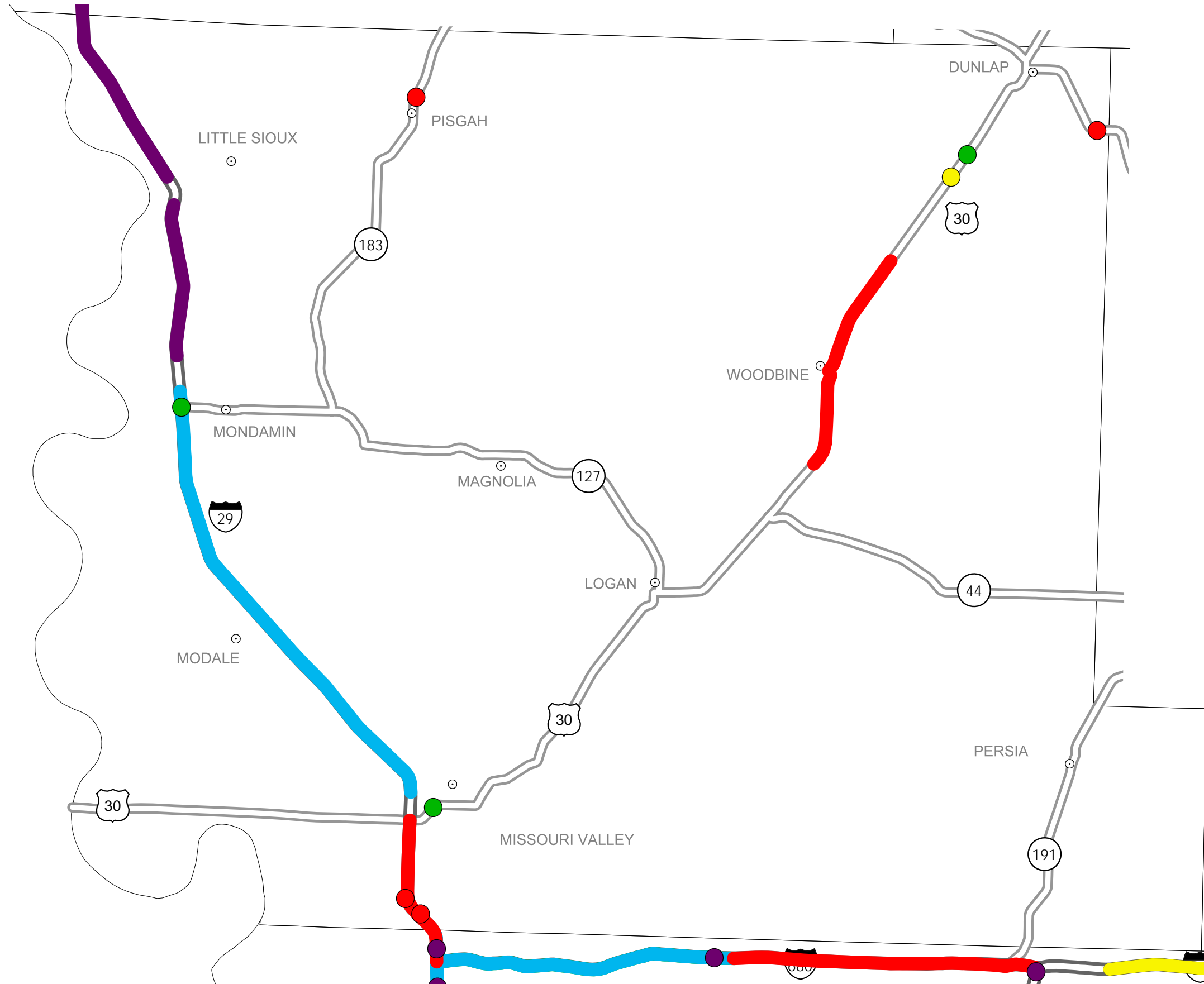
Harrison County

(as approved by the Iowa Transportation Commission June 14, 2016)

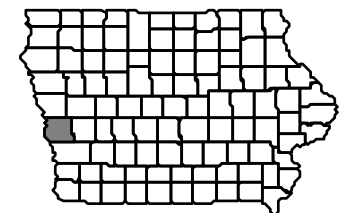

IOWA

STATE HIGHWAY MAP
Prepared by

In Cooperation With
United States
Department of Transportation



Structure	Highway
● 2017	— 2017
● 2018	— 2018
● 2019	— 2019
● 2020	— 2020
● 2021	— 2021



Scott Schram
District 4 Engineer
2210 E. Seventh St.
Atlantic, Iowa 50022
712-243-7626
scott.schram@iowadot.us

- Notes:**
- Does not include minor right of way, erosion control, patching, bridge washing or other minor projects.
 - Only the 2017 year of multiyear projects are shown.
 - Most safety and noninterstate pavement resurfacing projects are identified for only the first year. Therefore, few projects of that type are shown for years 2018 through 2021.
 - Map is subject to change and is not to scale.
 - For more information, see iowadot.gov/program_management/five_year.html.

District 4 2017-2021 Iowa Highway Program

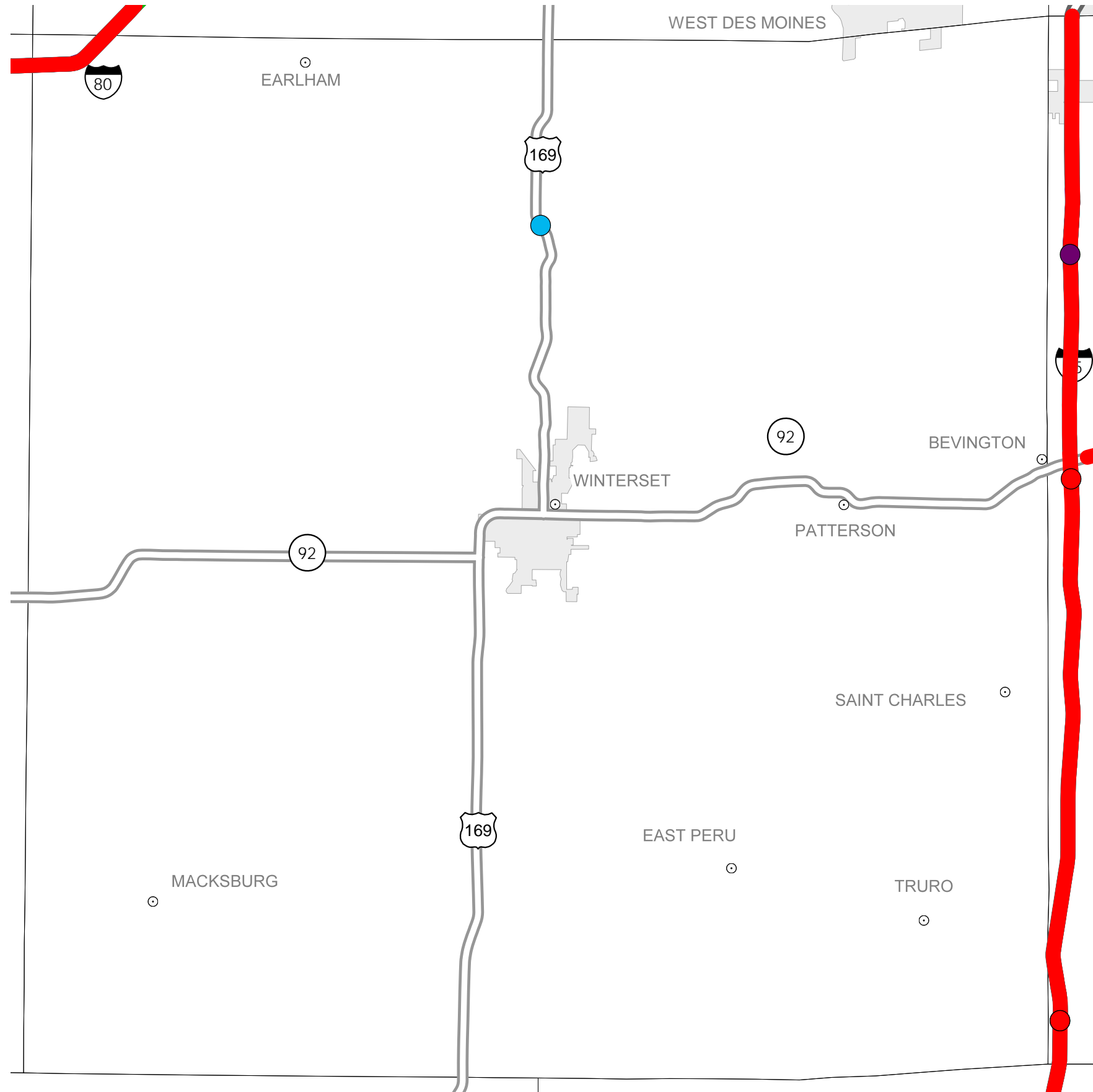
Madison County

(as approved by the Iowa Transportation Commission June 14, 2016)

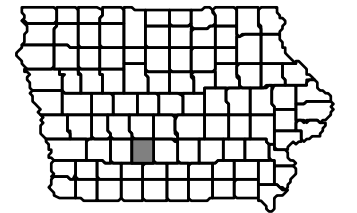

IOWA

STATE HIGHWAY MAP
Prepared by

In Cooperation With
United States
Department of Transportation



Structure	Highway
● 2017	—
● 2018	—
● 2019	—
● 2020	—
● 2021	—



Scott Schram
District 4 Engineer
2210 E. Seventh St.
Atlantic, Iowa 50022
712-243-7626
scott.schram@iowadot.us

Notes:

- Does not include minor right of way, erosion control, patching, bridge washing or other minor projects.
- Only the 2017 year of multiyear projects are shown.
- Most safety and noninterstate pavement resurfacing projects are identified for only the first year. Therefore, few projects of that type are shown for years 2018 through 2021.
- Map is subject to change and is not to scale.
- For more information, see iowadot.gov/program_management/five_year.html.

District 4 2017-2021 Iowa Highway Program

Mills County

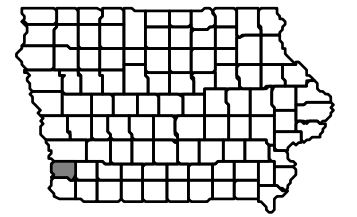

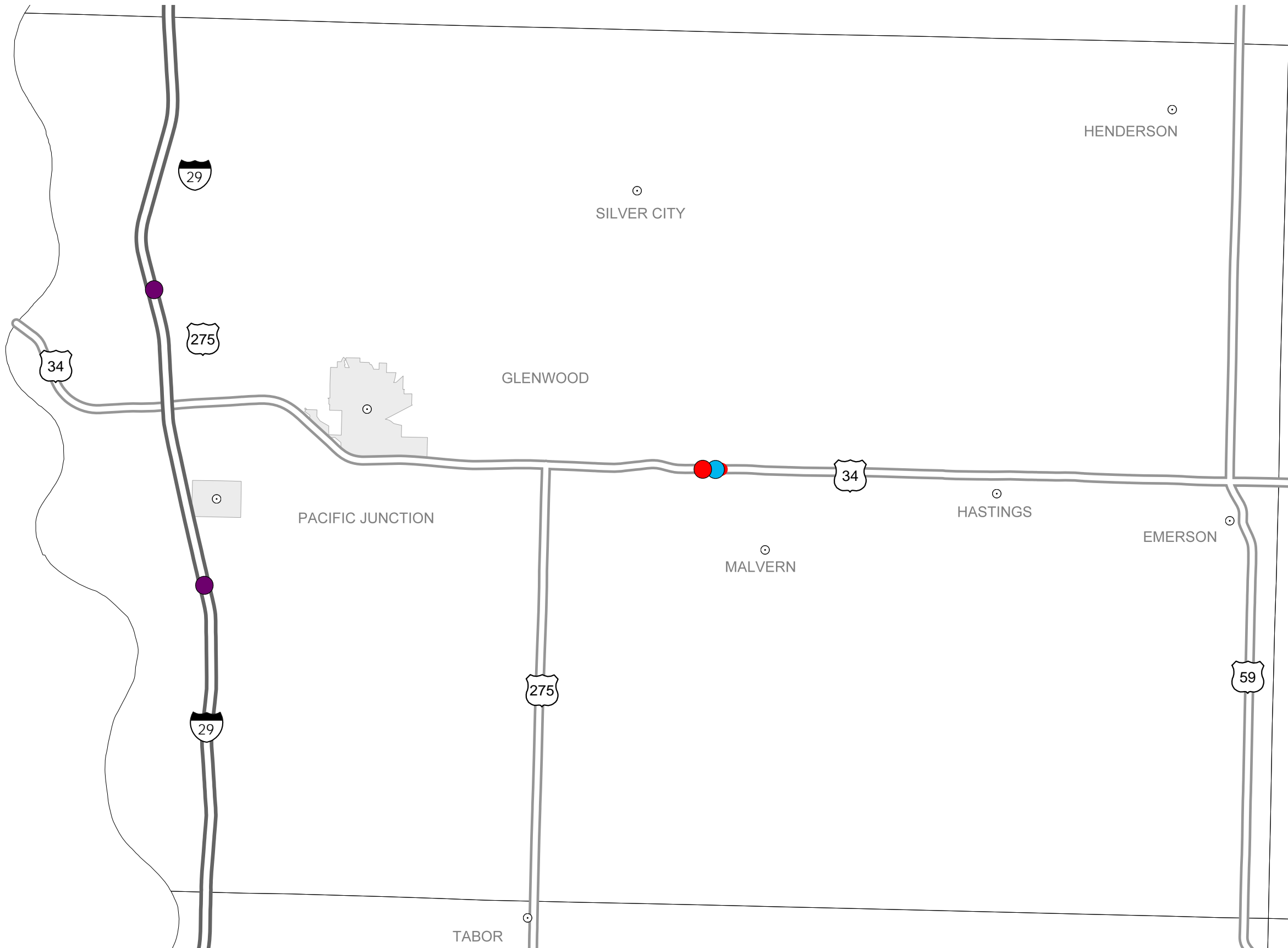
(as approved by the Iowa Transportation Commission June 14, 2016)

IOWA

STATE HIGHWAY MAP
Prepared by

In Cooperation With
United States
Department of Transportation

Structure	Highway
● 2017	█
● 2018	█
● 2019	█
● 2020	█
● 2021	█



Scott Schram
District 4 Engineer
2210 E. Seventh St.
Atlantic, Iowa 50022
712-243-7626
scott.schram@iowadot.us

Notes:

- Does not include minor right of way, erosion control, patching, bridge washing or other minor projects.
- Only the 2017 year of multiyear projects are shown.
- Most safety and noninterstate pavement resurfacing projects are identified for only the first year. Therefore, few projects of that type are shown for years 2018 through 2021.
- Map is subject to change and is not to scale.
- For more information, see iowadot.gov/program_management/five_year.html.

District 4 2017-2021 Iowa Highway Program

Montgomery County

(as approved by the Iowa Transportation Commission June 14, 2016)

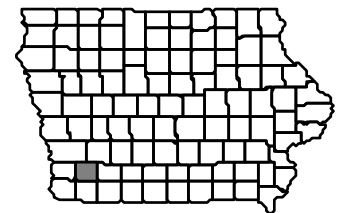

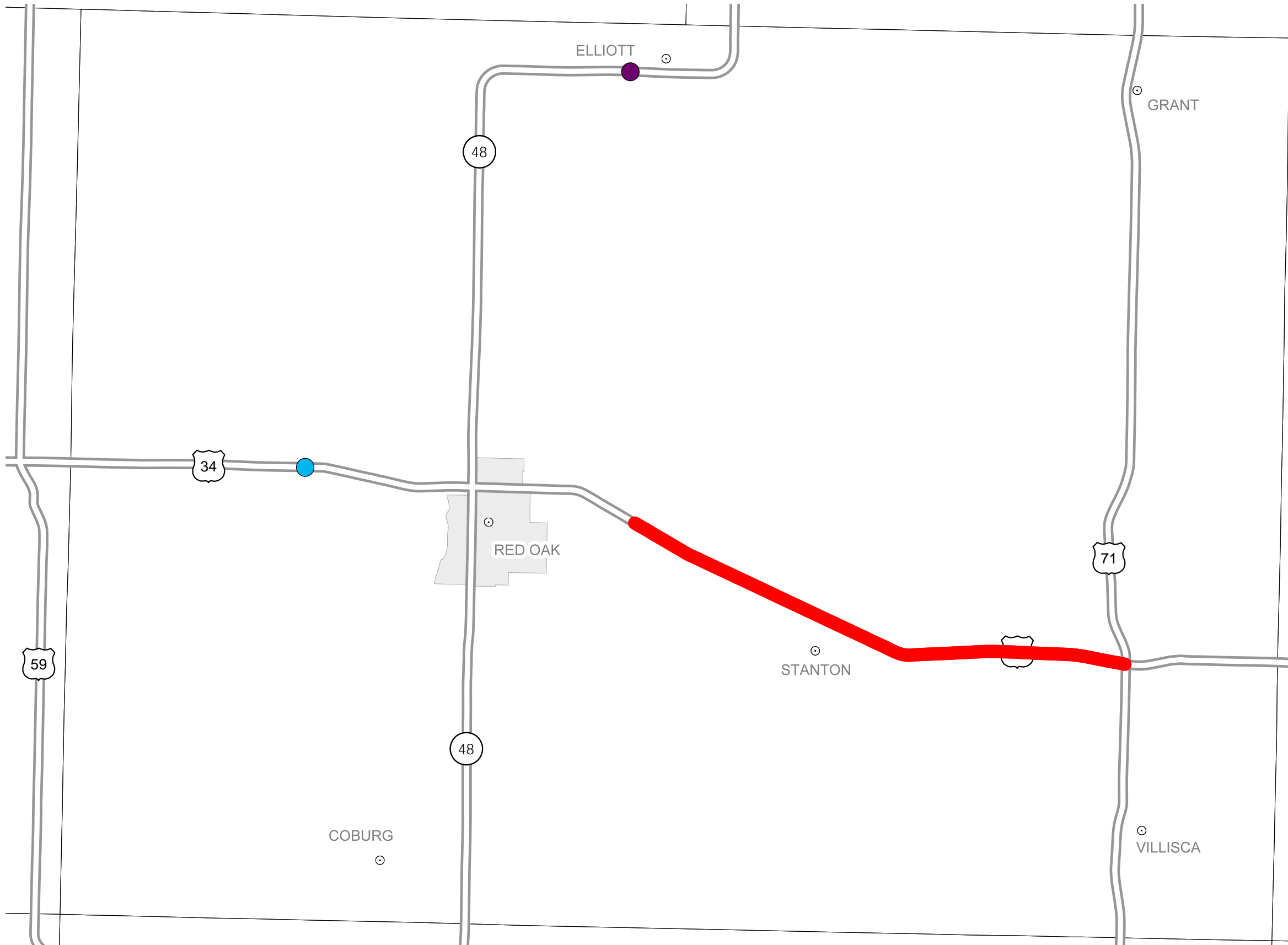
IOWA

STATE HIGHWAY MAP

Prepared by

In Cooperation With
United States
Department of Transportation

Structure	Highway
● 2017	█
● 2018	█
● 2019	█
● 2020	█
● 2021	█



Scott Schram
District 4 Engineer
2210 E. Seventh St.
Atlantic, Iowa 50022
712-243-7626
scott.schram@iowadot.us

Notes:

- Does not include minor right of way, erosion control, patching, bridge washing or other minor projects.
- Only the 2017 year of multiyear projects are shown.
- Most safety and noninterstate pavement resurfacing projects are identified for only the first year. Therefore, few projects of that type are shown for years 2018 through 2021.
- Map is subject to change and is not to scale.
- For more information, see iowadot.gov/program_management/five_year.html.

District 4 2017-2021 Iowa Highway Program

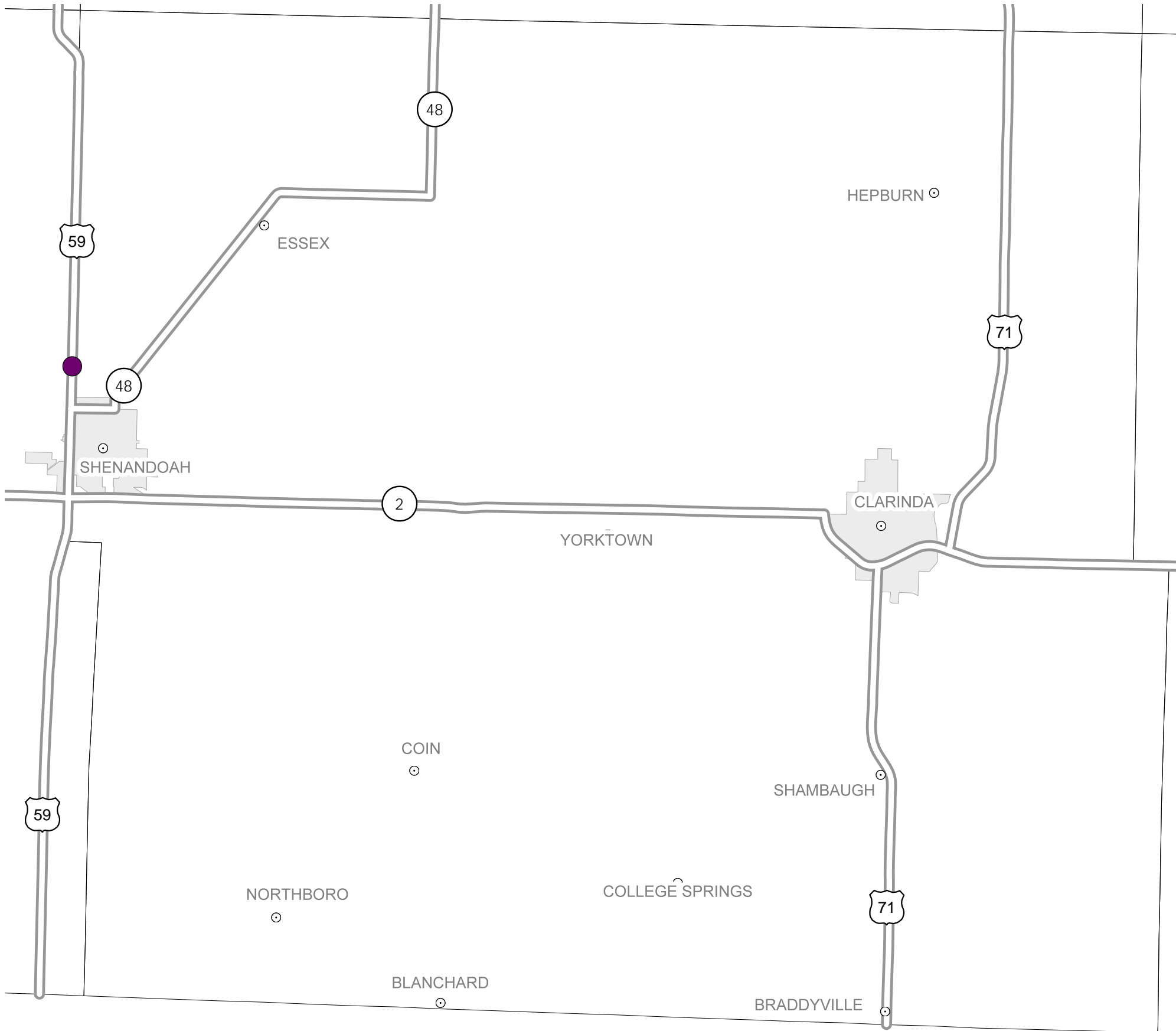
Page County

(as approved by the Iowa Transportation Commission June 14, 2016)

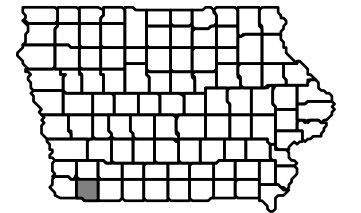

IOWA

STATE HIGHWAY MAP
Prepared by

In Cooperation With
United States
Department of Transportation



Structure	Highway
● 2017	—
● 2018	—
● 2019	—
● 2020	—
● 2021	—



Scott Schram
District 4 Engineer
2210 E. Seventh St.
Atlantic, Iowa 50022
712-243-7626
scott.schram@iowadot.us

Notes:

- Does not include minor right of way, erosion control, patching, bridge washing or other minor projects.
- Only the 2017 year of multiyear projects are shown.
- Most safety and noninterstate pavement resurfacing projects are identified for only the first year. Therefore, few projects of that type are shown for years 2018 through 2021.
- Map is subject to change and is not to scale.
- For more information, see iowadot.gov/program_management/five_year.html.

District 4 2017-2021 Iowa Highway Program

Pottawattamie County

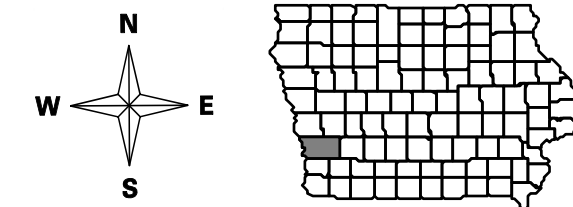
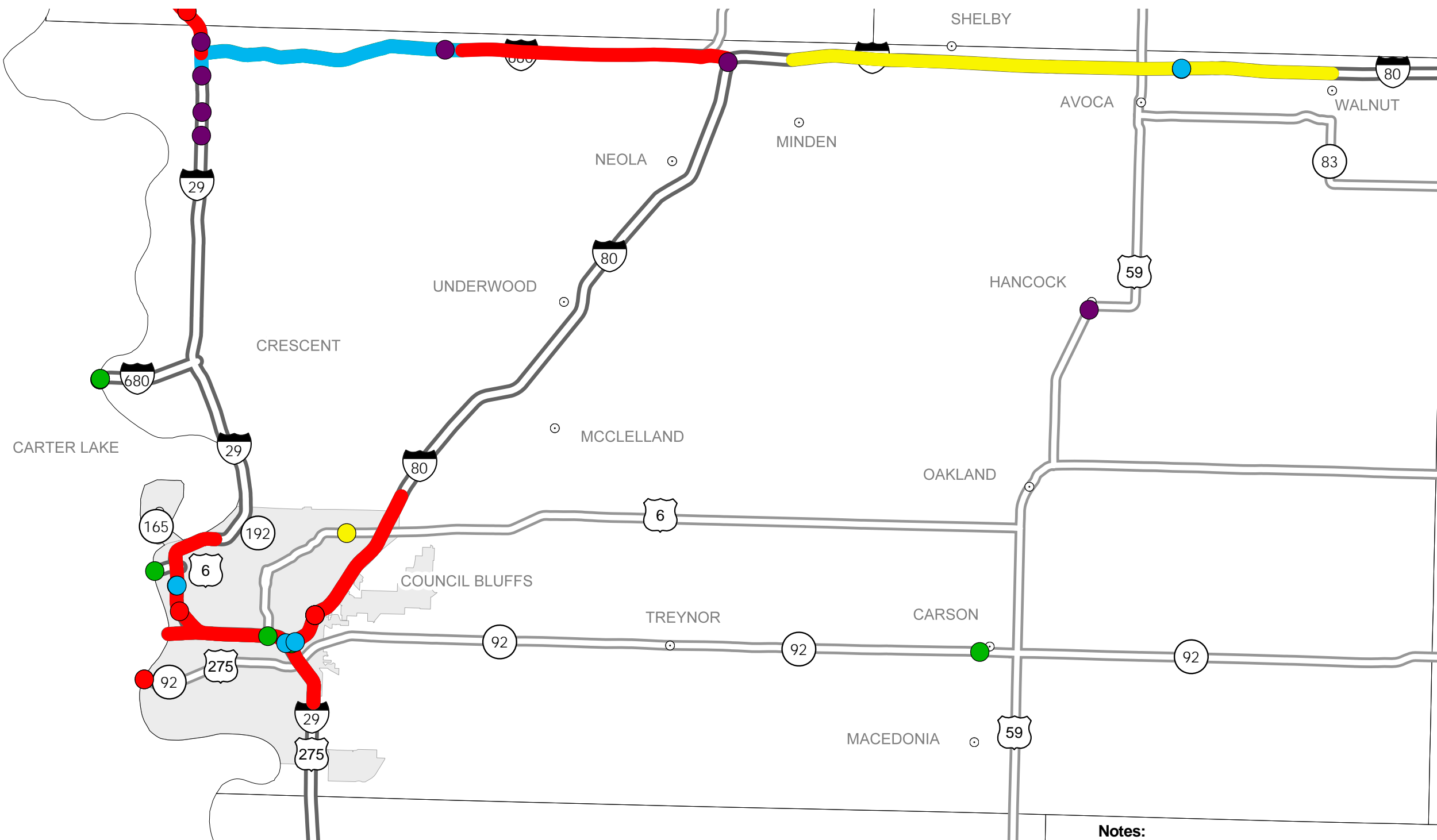
(as approved by the Iowa Transportation Commission June 14, 2016)

IOWA

STATE HIGHWAY MAP
Prepared by

In Cooperation With
United States
Department of Transportation

Structure	Highway
● 2017	—
● 2018	—
● 2019	—
● 2020	—
● 2021	—



Scott Schram
District 4 Engineer
2210 E. Seventh St.
Atlantic, Iowa 50022
712-243-7626
scott.schram@iowadot.us

Notes:

- Does not include minor right of way, erosion control, patching, bridge washing or other minor projects.
- Only the 2017 year of multiyear projects are shown.
- Most safety and noninterstate pavement resurfacing projects are identified for only the first year. Therefore, few projects of that type are shown for years 2018 through 2021.
- Map is subject to change and is not to scale.
- For more information, see iowadot.gov/program_management/five_year.html.

District 4 2017-2021 Iowa Highway Program

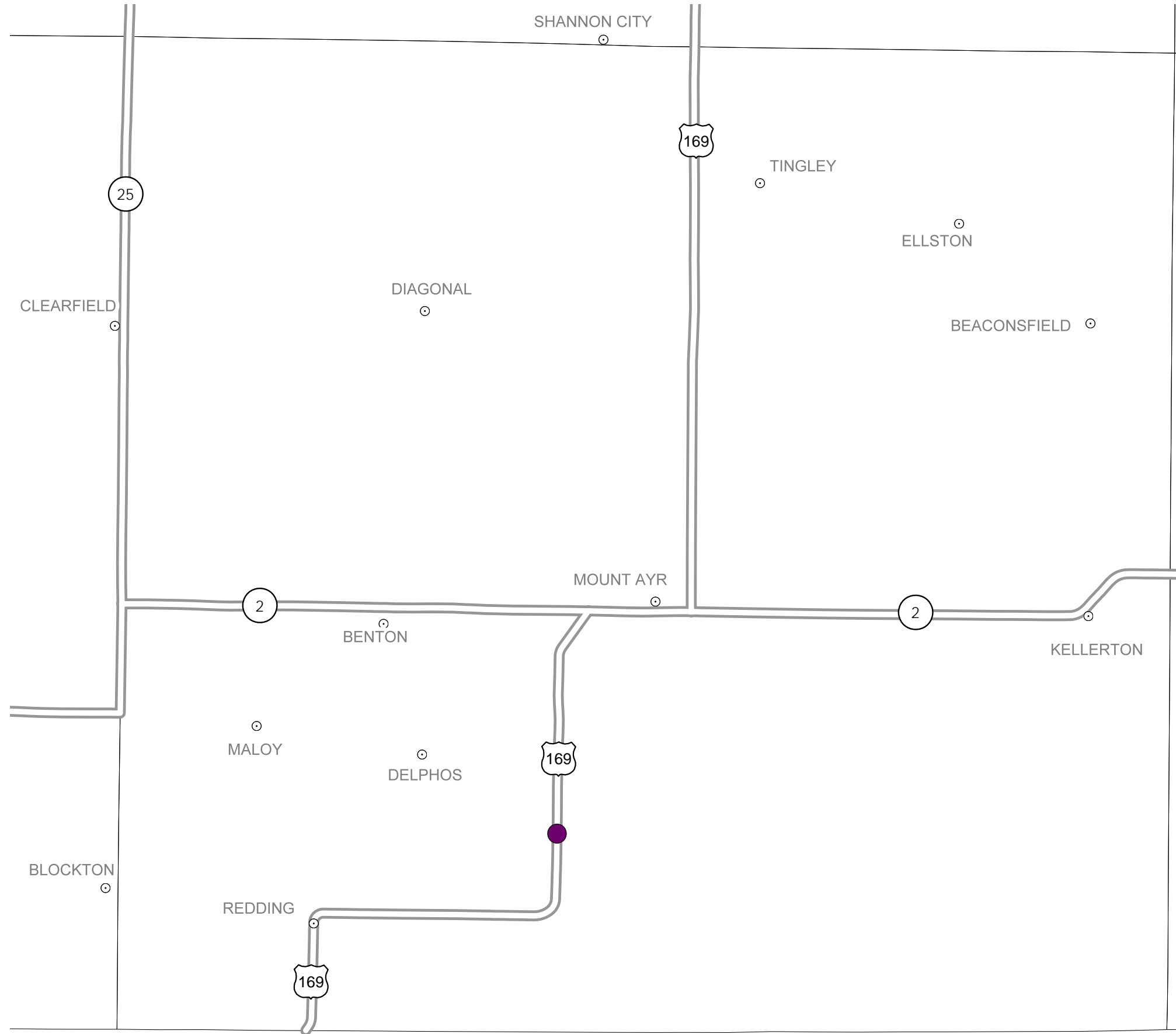
Ringgold County

(as approved by the Iowa Transportation Commission June 14, 2016)

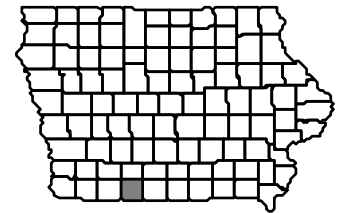

IOWA

STATE HIGHWAY MAP
Prepared by

In Cooperation With
United States
Department of Transportation



Structure	Highway
● 2017	█
● 2018	█
● 2019	█
● 2020	█
● 2021	█



Scott Schram
District 4 Engineer
2210 E. Seventh St.
Atlantic, Iowa 50022
712-243-7626
scott.schram@iowadot.us

Notes:

- Does not include minor right of way, erosion control, patching, bridge washing or other minor projects.
- Only the 2017 year of multiyear projects are shown.
- Most safety and noninterstate pavement resurfacing projects are identified for only the first year. Therefore, few projects of that type are shown for years 2018 through 2021.
- Map is subject to change and is not to scale.
- For more information, see iowadot.gov/program_management/five_year.html.

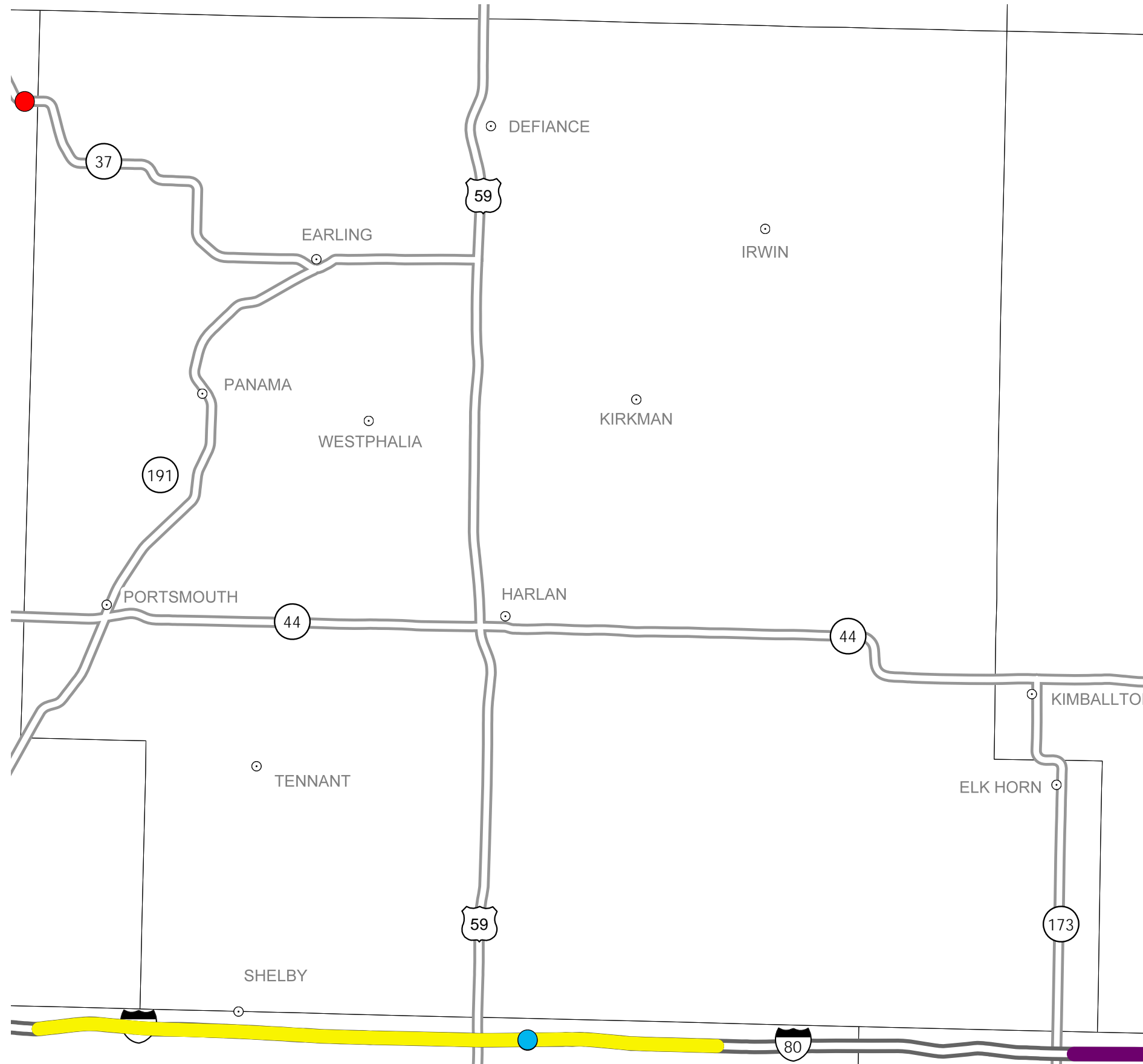
District 4 2017-2021 Iowa Highway Program

Shelby County

(as approved by the Iowa Transportation Commission June 14, 2016)

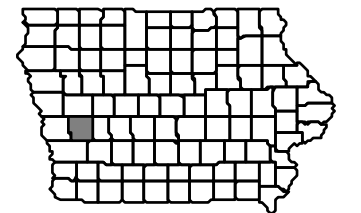

IOWA

STATE HIGHWAY MAP
Prepared by



In Cooperation With
United States
Department of Transportation

Structure	Highway
● 2017	█
● 2018	█
● 2019	█
● 2020	█
● 2021	█



Scott Schram
District 4 Engineer
2210 E. Seventh St.
Atlantic, Iowa 50022
712-243-7626
scott.schram@iowadot.us

Notes:

- Does not include minor right of way, erosion control, patching, bridge washing or other minor projects.
- Only the 2017 year of multiyear projects are shown.
- Most safety and noninterstate pavement resurfacing projects are identified for only the first year. Therefore, few projects of that type are shown for years 2018 through 2021.
- Map is subject to change and is not to scale.
- For more information, see iowadot.gov/program_management/five_year.html.

District 4 2017-2021 Iowa Highway Program

Taylor County

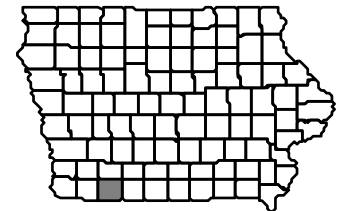

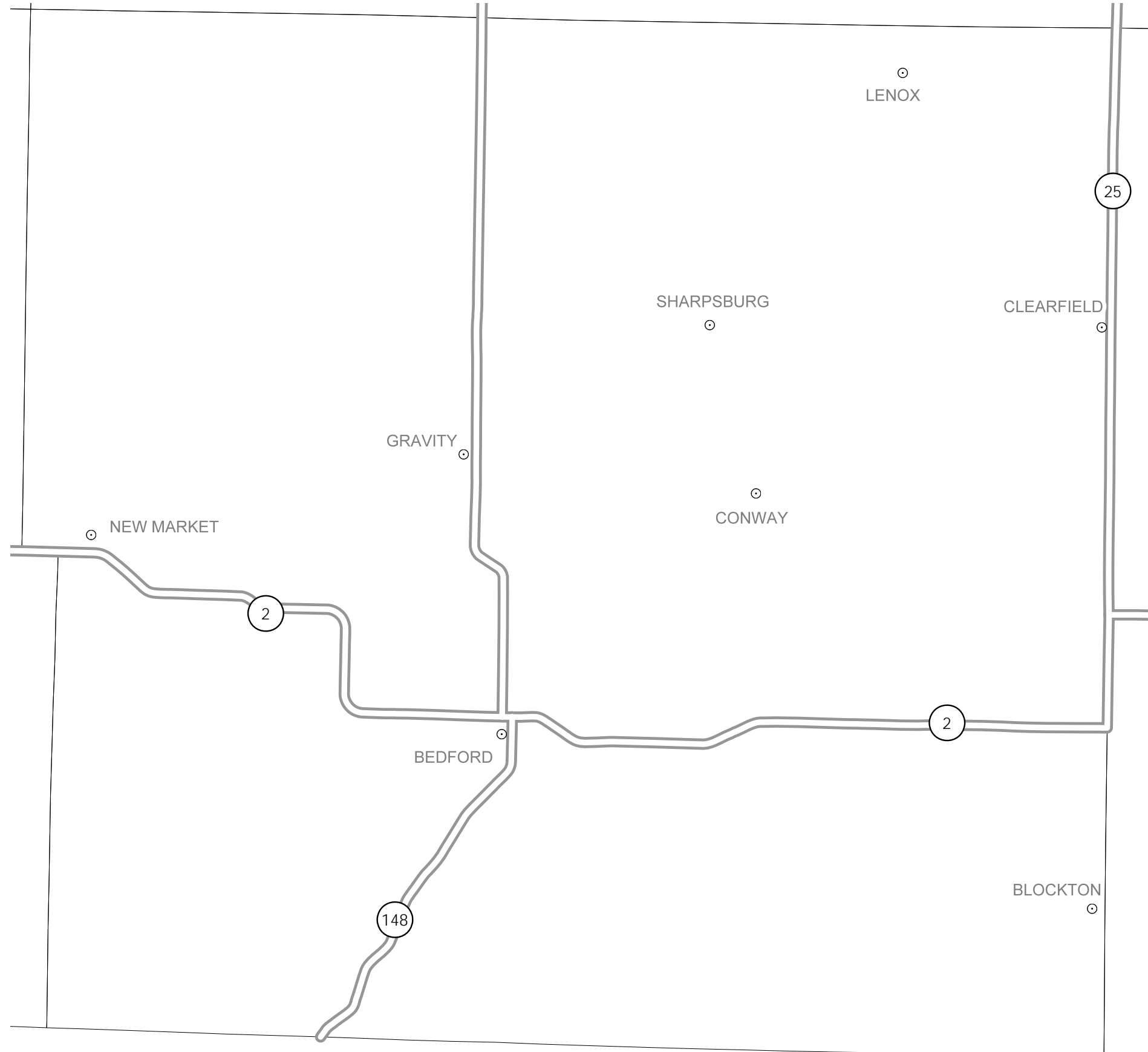
(as approved by the Iowa Transportation Commission June 14, 2016)

IOWA

STATE HIGHWAY MAP
Prepared by

In Cooperation With
United States
Department of Transportation

Structure	Highway
● 2017	█
● 2018	█
● 2019	█
● 2020	█
● 2021	█



Scott Schram
District 4 Engineer
2210 E. Seventh St.
Atlantic, Iowa 50022
712-243-7626
scott.schram@iowadot.us

Notes:

- Does not include minor right of way, erosion control, patching, bridge washing or other minor projects.
- Only the 2017 year of multiyear projects are shown.
- Most safety and noninterstate pavement resurfacing projects are identified for only the first year. Therefore, few projects of that type are shown for years 2018 through 2021.
- Map is subject to change and is not to scale.
- For more information, see iowadot.gov/program_management/five_year.html.

District 4 2017-2021 Iowa Highway Program

Union County

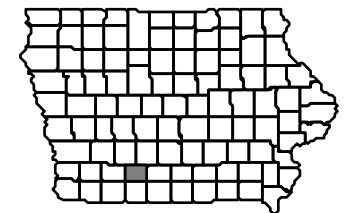
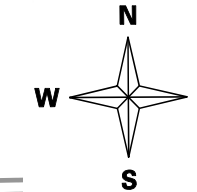
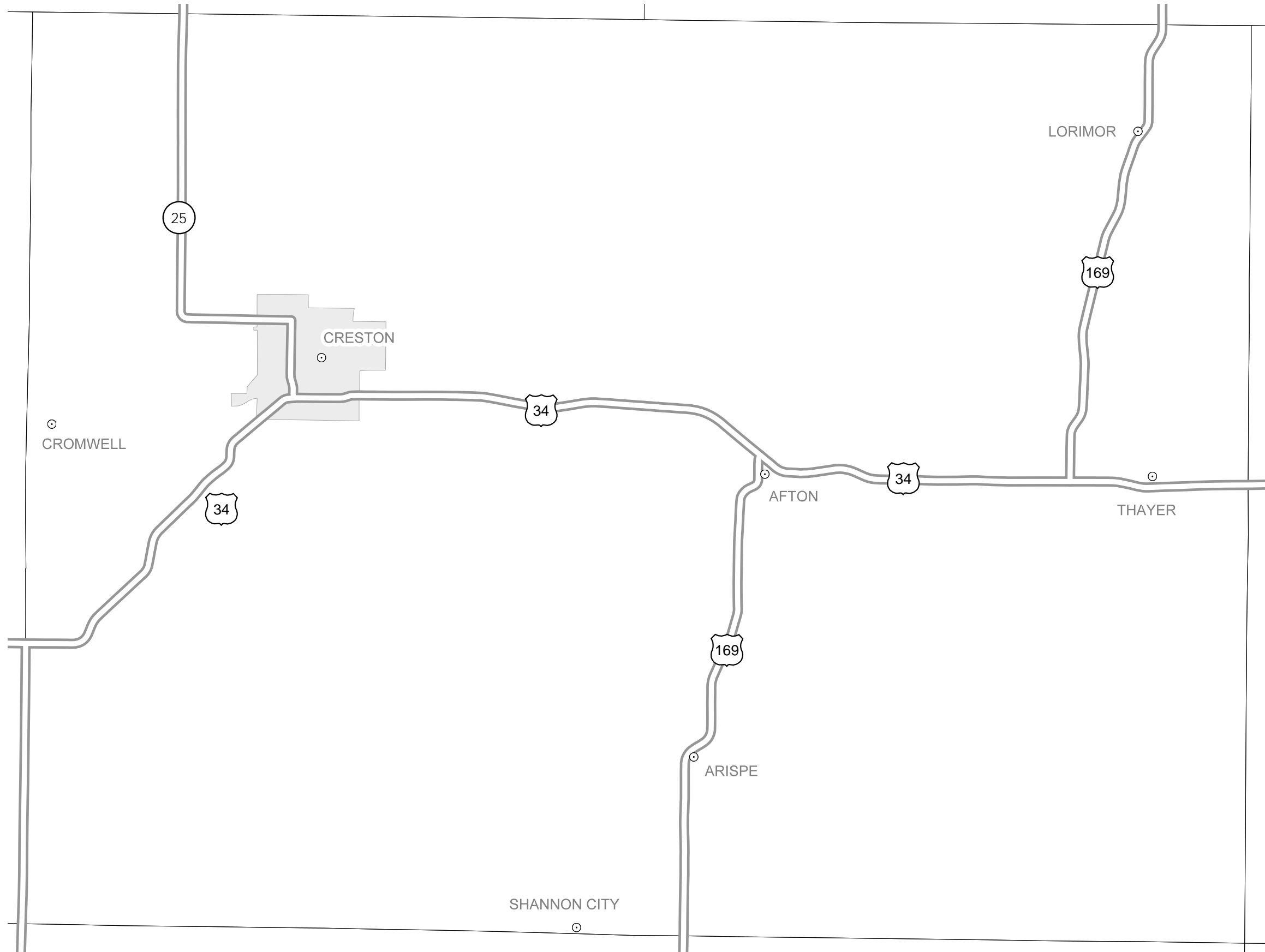
(as approved by the Iowa Transportation Commission June 14, 2016)

IOWA

STATE HIGHWAY MAP
Prepared by

In Cooperation With
United States
Department of Transportation

Structure	Highway
● 2017	█
● 2018	█
● 2019	█
● 2020	█
● 2021	█



Scott Schram
District 4 Engineer
2210 E. Seventh St.
Atlantic, Iowa 50022
712-243-7626
scott.schram@iowadot.us

- Notes:**
- Does not include minor right of way, erosion control, patching, bridge washing or other minor projects.
 - Only the 2017 year of multiyear projects are shown.
 - Most safety and noninterstate pavement resurfacing projects are identified for only the first year. Therefore, few projects of that type are shown for years 2018 through 2021.
 - Map is subject to change and is not to scale.
 - For more information, see iowadot.gov/program_management/five_year.html.