

# District 1 - FY 2018 Construction Projects


(as approved by the Iowa Transportation Commission June 13, 2017 and amended December 12, 2017)

# IOWA

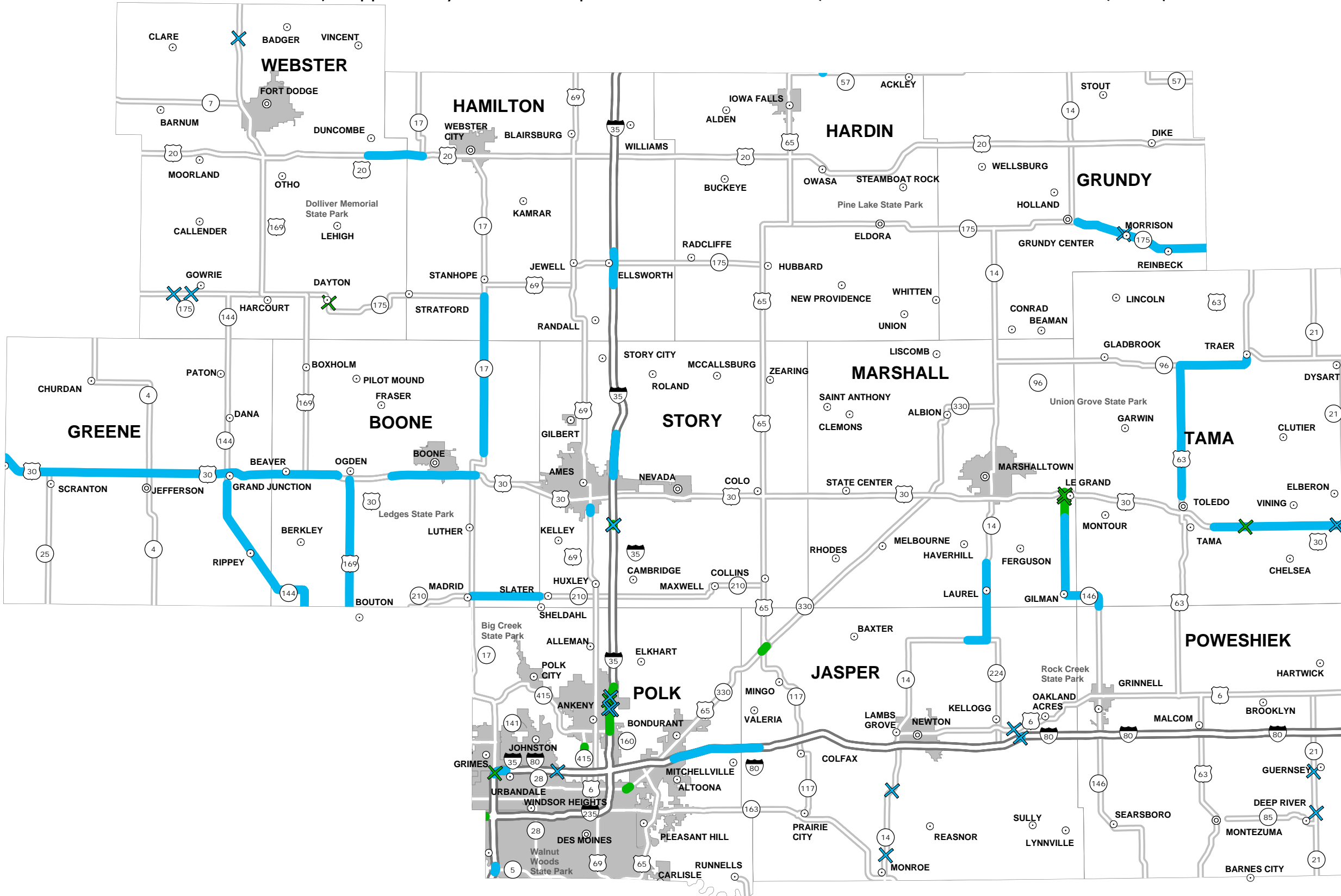
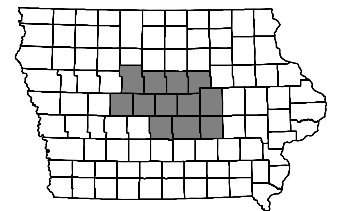
STATE HIGHWAY MAP  
Prepared by

**DRAFT**

In Cooperation With  
United States  
Department of Transportation



Scott Dockstader  
District 1 Engineer  
1020 S. Fourth St.  
Ames, Iowa 50010  
515-239-1194  
scott.dockstader@iowadot.us



Bridge or Culvert		Roadway	
	New Construction		New Construction
	Repair/Replace		Repair/Replace

- Notes:**
- Does not include minor right of way, erosion control, patching, bridge washing or other minor projects.
  - Only the 2018 year of multiyear projects are shown.
  - Modernization projects include pavement widening, bridge widening, paved shoulders or intersection improvements.
  - Map is subject to change and is not to scale.
  - For more information, see [iowadot.gov/program\\_management/five\\_year.html](http://iowadot.gov/program_management/five_year.html).