

# District 2 2018-2022 Iowa Highway Program Bremer County

(as approved by the Iowa Transportation Commission June 13, 2017 and amended on Decemer 12, 2017)


# IOWA

STATE HIGHWAY MAP  
Prepared by

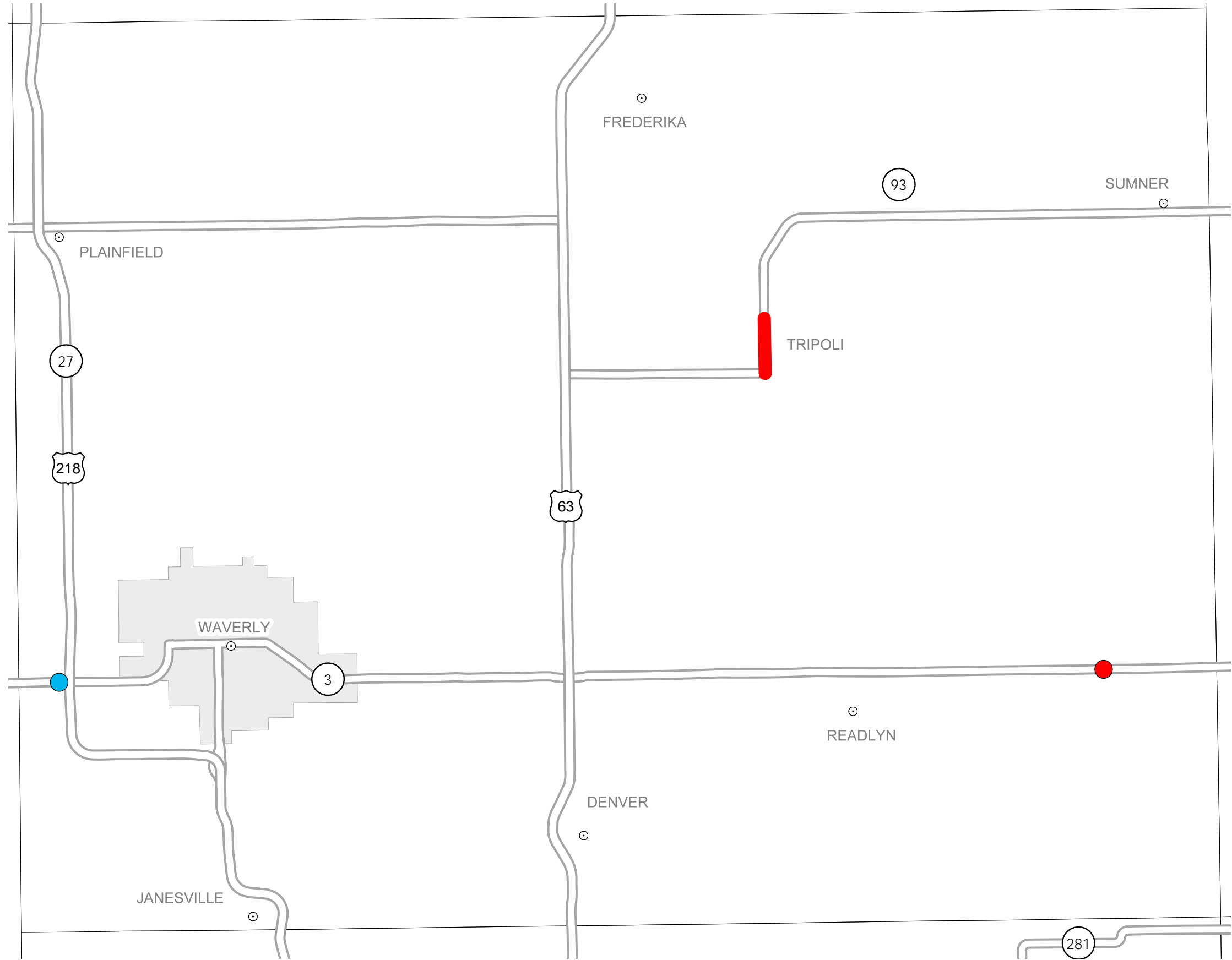
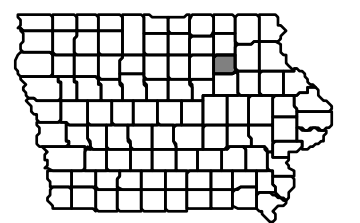


In Cooperation With  
United States  
Department of Transportation

Structure	Highway
● 2018	█
● 2019	█
● 2020	█
● 2021	█
● 2022	█



**E. Jon Ranney**  
District 2 Engineer  
1420 Fourth St. S.E.  
Mason City, Iowa 50401  
641-422-9465  
ejon.ranney@iowadot.us



- Notes:**
- Does not include minor right of way, erosion control, patching, bridge washing or other minor projects.
  - Only the 2018 year of multiyear projects are shown.
  - Most safety and noninterstate pavement resurfacing projects are identified for only the first year. Therefore, few projects of that type are shown for years 2019 through 2022.
  - Map is subject to change and is not to scale.
  - For more information, see [iowadot.gov/program\\_management/five\\_year.html](http://iowadot.gov/program_management/five_year.html).