

District 4 - 2018-2022 Iowa Highway Program


(as approved by the Iowa Transportation Commission June 13, 2017 and amended on December 12, 2017)

IOWA

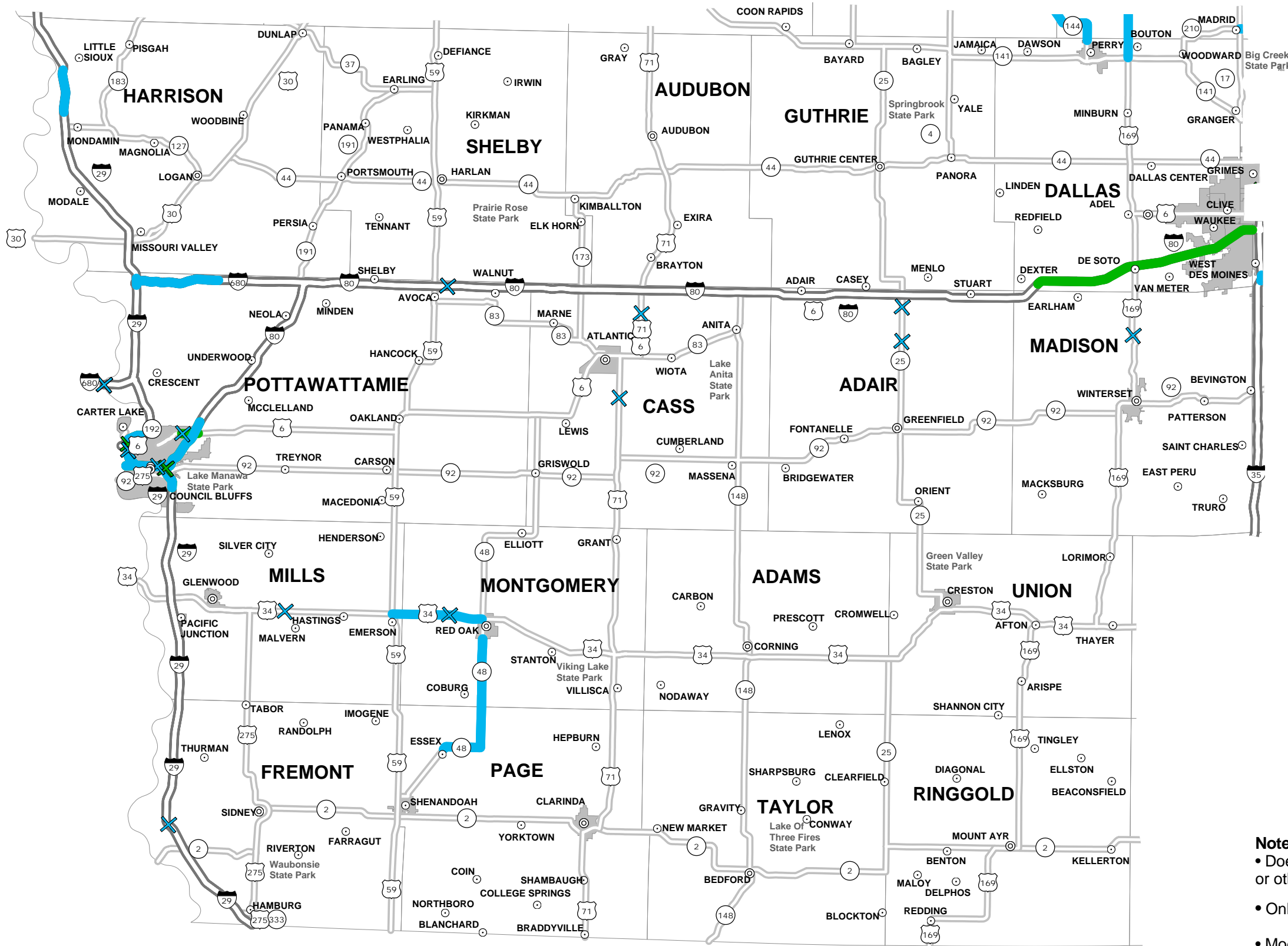
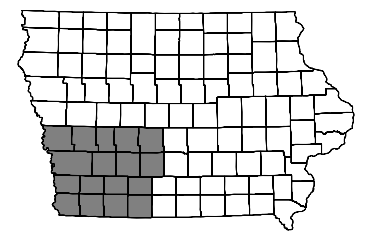
STATE HIGHWAY MAP
Prepared by



In Cooperation With
United States
Department of Transportation



Scott Schram
District 4 Engineer
2210 E. Seventh St.
Atlantic, Iowa 50022
712-243-7626
scott.schram@iowadot.us



| Bridge or Culvert | | Roadway | |
|-------------------|------------------|---------|------------------|
| | New Construction | | New Construction |
| | Repair/Replace | | Repair/Replace |

- Notes:**
- Does not include minor right of way, erosion control, patching, bridge washing or other minor projects.
 - Only the 2018 year of multiyear projects are shown.
 - Modernization projects include pavement widening, bridge widening, paved shoulders or intersection improvements.
 - Map is subject to change and is not to scale.
 - For more information, see iowadot.gov/program_management/five_year.html.