

# District 4 2018-2022 Iowa Highway Program

## Audubon County

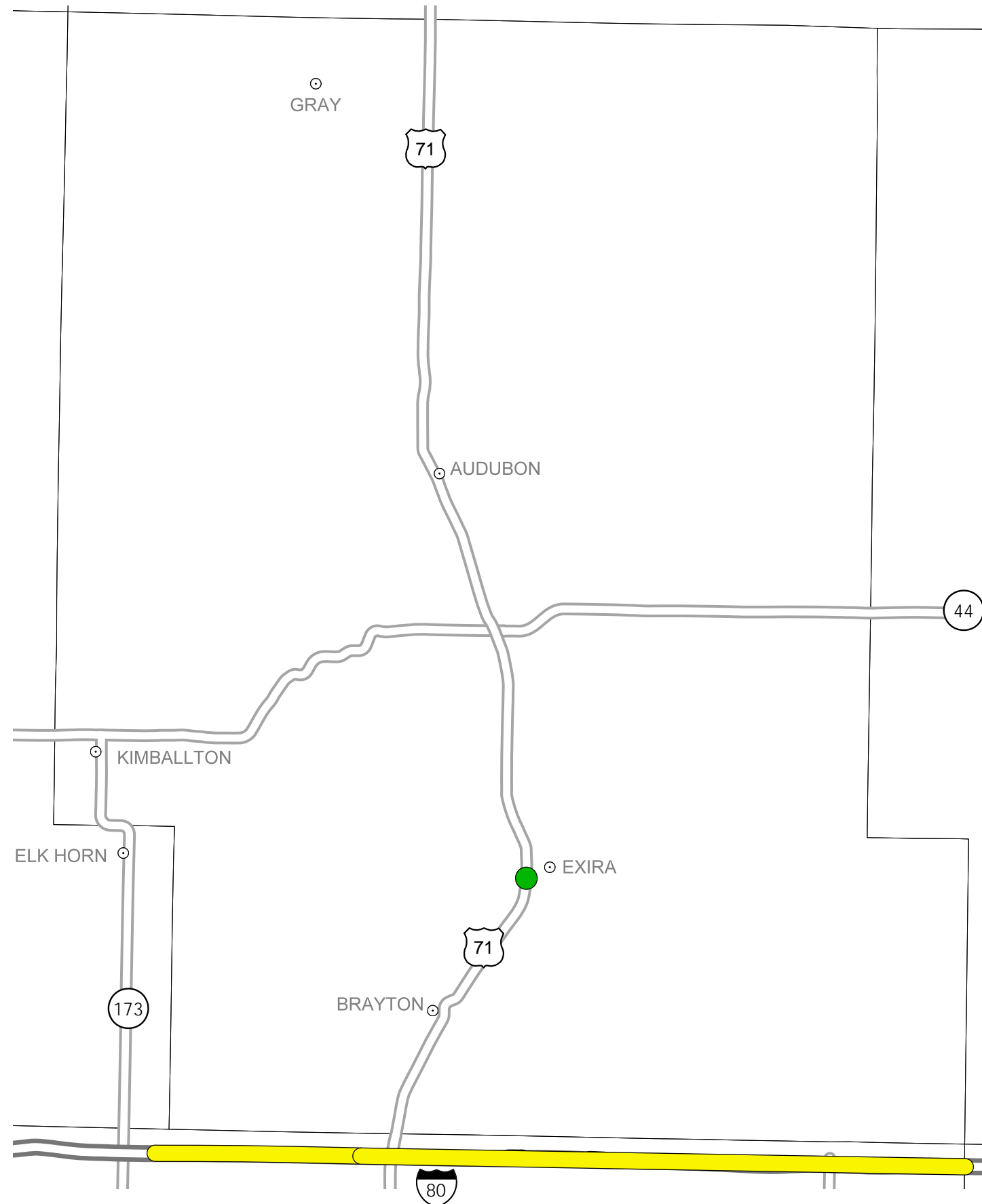
(as approved by the Iowa Transportation Commission June 13, 2017 and amended on Decemer 12, 2017)

# IOWA

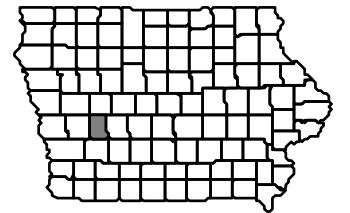

STATE HIGHWAY MAP  
Prepared by



In Cooperation With  
United States  
Department of Transportation



| Structure | Highway |
|-----------|---------|
| ● 2018    | —       |
| ● 2019    | —       |
| ● 2020    | —       |
| ● 2021    | —       |
| ● 2022    | —       |



**Scott Schram**  
District 4 Engineer  
2210 E. Seventh St.  
Atlantic, Iowa 50022  
712-243-7626  
scott.schram@iowadot.us

**Notes:**

- Does not include minor right of way, erosion control, patching, bridge washing or other minor projects.
- Only the 2018 year of multiyear projects are shown.
- Most safety and noninterstate pavement resurfacing projects are identified for only the first year. Therefore, few projects of that type are shown for years 2019 through 2022.
- Map is subject to change and is not to scale.
- For more information, see [iowadot.gov/program\\_management/five\\_year.html](http://iowadot.gov/program_management/five_year.html).