

# District 5 2018-2022 Iowa Highway Program

## Wapello County

(as approved by the Iowa Transportation Commission June 13, 2017 and amended on Decemer 12, 2017)

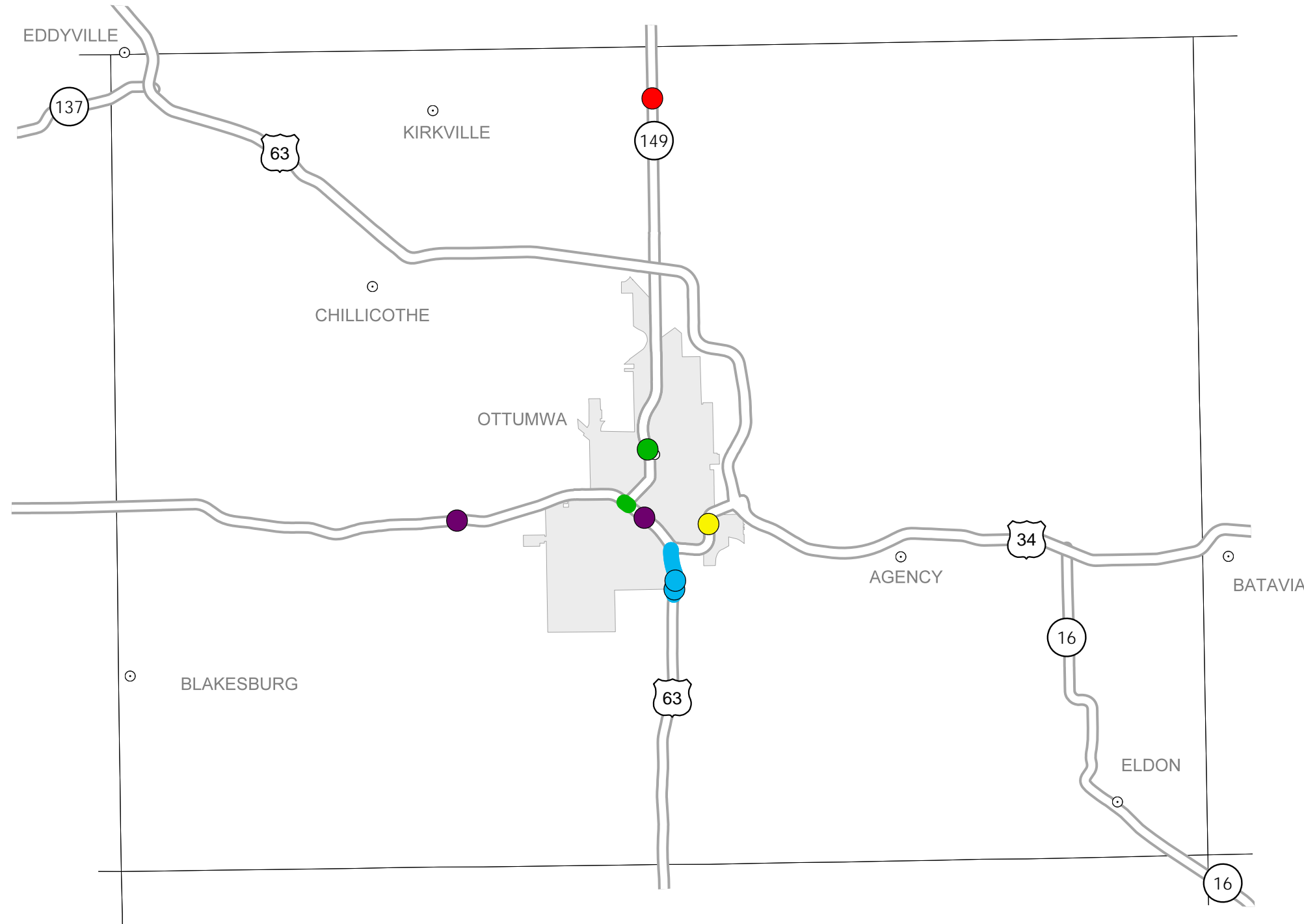
# IOWA

STATE HIGHWAY MAP


Prepared by



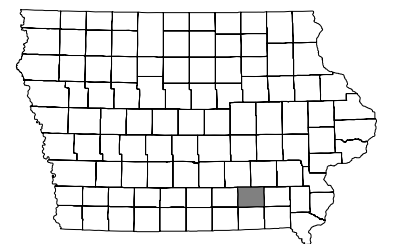
In Cooperation With  
United States  
Department of Transportation



Structure	Highway
● 2018	—
● 2019	—
● 2020	—
● 2021	—
● 2022	—



**James Armstrong**  
District 5 Engineer  
307 W. Briggs  
P.O. Box 587  
Fairfield, Iowa 52556  
641-469-4005  
james.armstrong@iowadot.us



**Notes:**

- Does not include minor right of way, erosion control, patching, bridge washing or other minor projects.
- Only the 2018 year of multiyear projects are shown.
- Most safety and noninterstate pavement resurfacing projects are identified for only the first year. Therefore, few projects of that type are shown for years 2018t through 2022.
- Map is subject to change and is not to scale.
- For more information, see [iowadot.gov/program\\_management/five\\_year.html](http://iowadot.gov/program_management/five_year.html).