

District 6 2018-2022 Iowa Highway Program

Delaware County

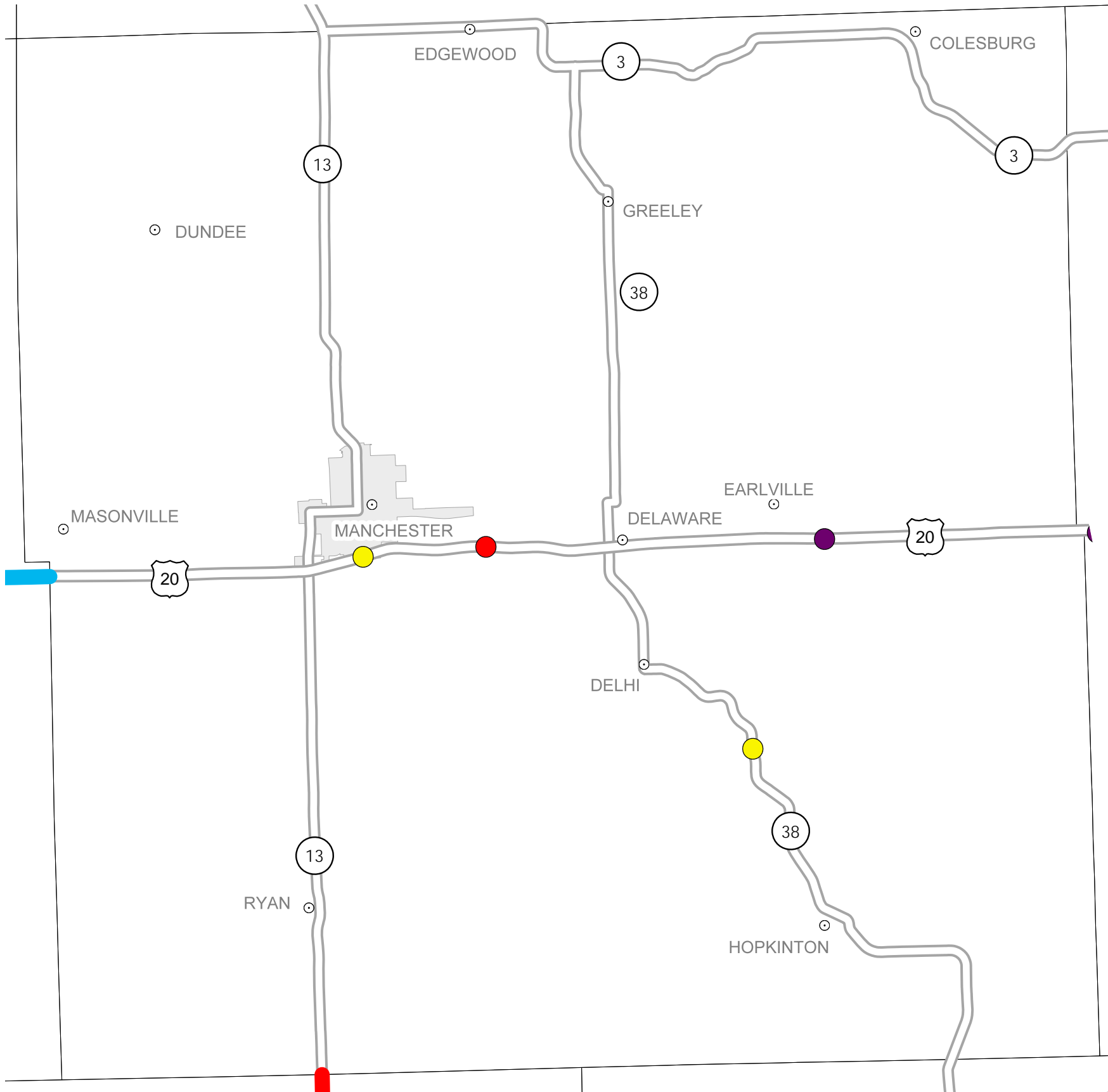
(as approved by the Iowa Transportation Commission June 13, 2017 and amended on Decemer 12, 2017)

I O W A

STATE HIGHWAY MAP
Prepared by

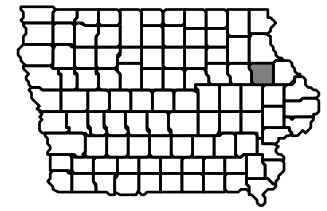



In Cooperation With
United States
Department of Transportation



Structure Highway

Year	Structure	Highway
2018	Red dot	Red line
2019	Blue dot	Blue line
2020	Green dot	Green line
2021	Yellow dot	Yellow line
2022	Purple dot	Purple line



Jim Schnoebelen
District 6 Engineer
5455 Kirkwood Blvd.
Cedar Rapids, Iowa 52404
319-364-0235
jim.schnoebelen@iowadot.us

- Notes:**
- Does not include minor right of way, erosion control, patching, bridge washing or other minor projects.
 - Only the 2018 year of multiyear projects are shown.
 - Most safety and noninterstate pavement resurfacing projects are identified for only the first year. Therefore, few projects of that type are shown for years 2019 through 2022.
 - Map is subject to change and is not to scale.
 - For more information, see iowadot.gov/program_management/five_year.html.