

District 6 2018-2022 Iowa Highway Program

Johnson County

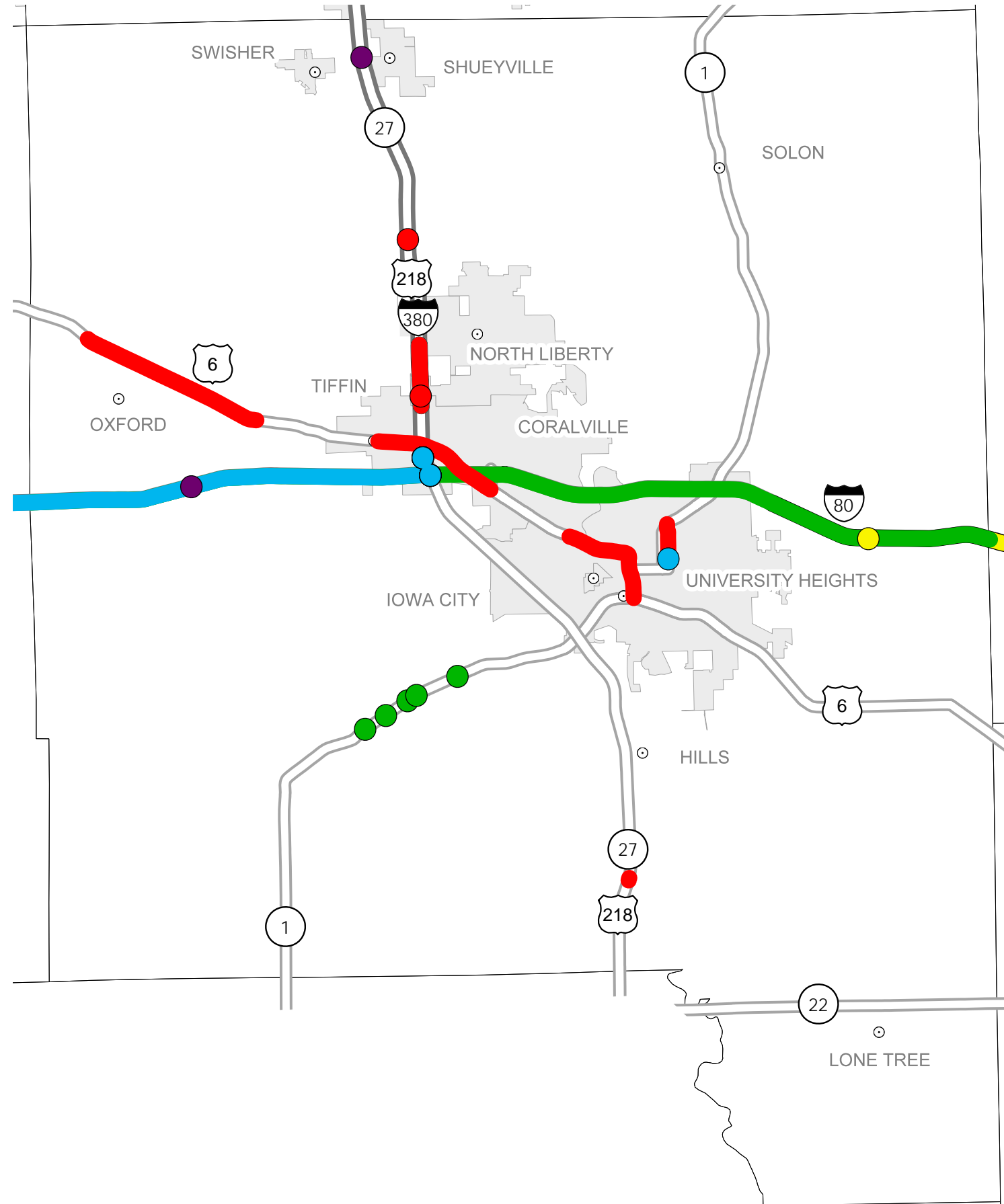
(as approved by the Iowa Transportation Commission June 13, 2017 and amended on December 12, 2017)

IOWA

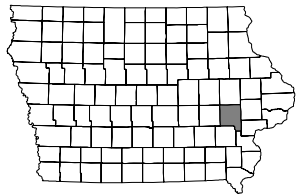

STATE HIGHWAY MAP
Prepared by



In Cooperation With
United States
Department of Transportation



Structure	Highway
● 2018	█ 2018
● 2019	█ 2019
● 2020	█ 2020
● 2021	█ 2021
● 2022	█ 2022



Jim Schnobelen
District 6 Engineer
5455 Kirkwood Blvd.
Cedar Rapids, Iowa 52404
319-364-0235
jim.schnobelen@iowadot.us

Notes:

- Does not include minor right of way, erosion control, patching, bridge washing or other minor projects.
- Only the 2018 year of multiyear projects are shown.
- Most safety and noninterstate pavement resurfacing projects are identified for only the first year. Therefore, few projects of that type are shown for years 2019 through 2022.
- Map is subject to change and is not to scale.
- For more information, see iowadot.gov/program_management/five_year.html.