

District 1 - FY 2019 Construction Projects


(as approved by the Iowa Transportation Commission June 12, 2018)

IOWA

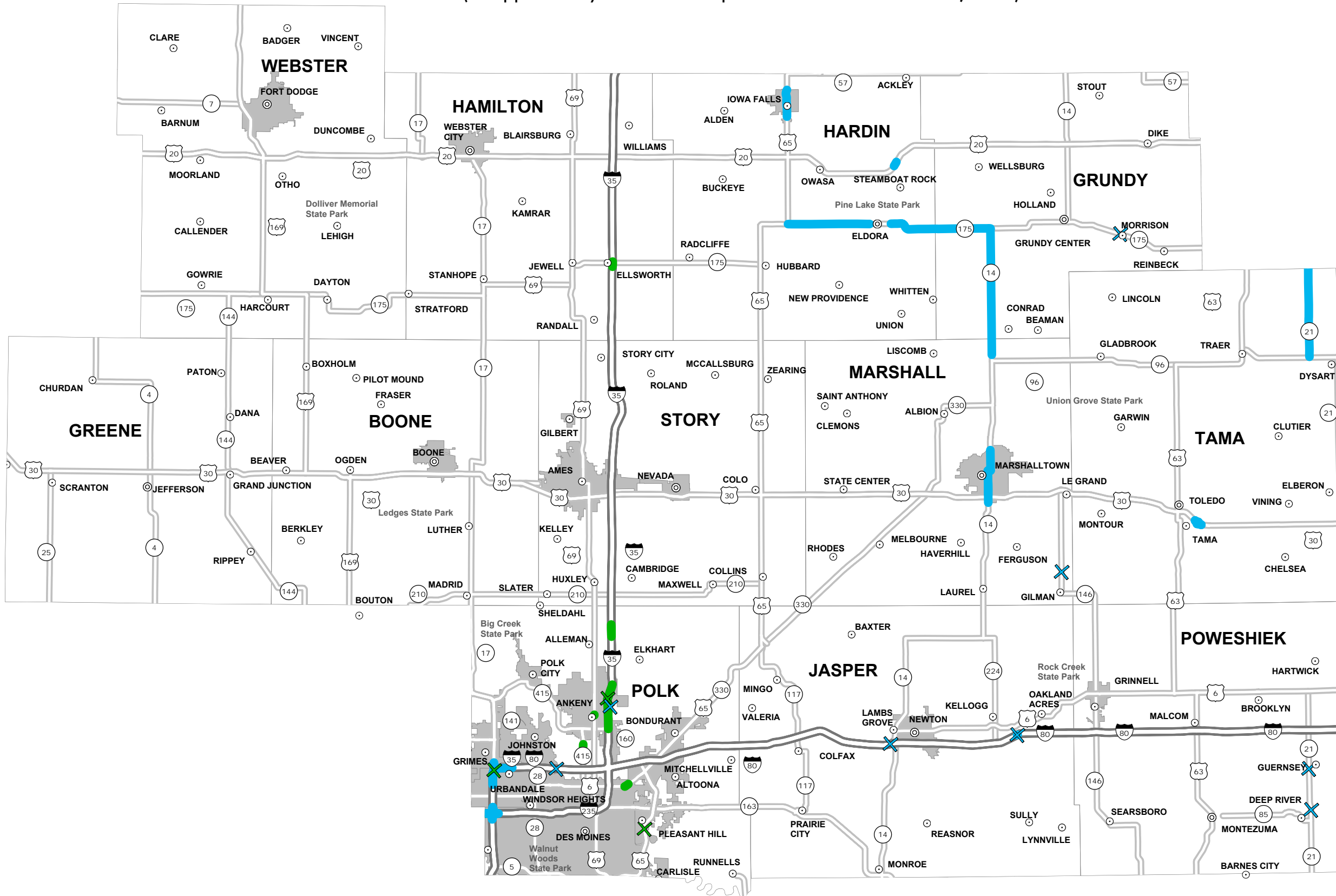
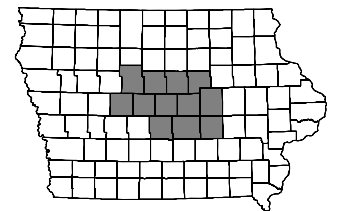
STATE HIGHWAY MAP
Prepared by



In Cooperation With
United States
Department of Transportation



Scott Dockstader
District 1 Engineer
1020 S. Fourth St.
Ames, Iowa 50010
515-239-1194
scott.dockstader@iowadot.us



| Bridge or Culvert | | Roadway | |
|-------------------|------------------|---------|------------------|
| | New Construction | | New Construction |
| | Repair/Replace | | Repair/Replace |

- Notes:**
- Does not include minor right of way, erosion control, patching, bridge washing or other minor projects.
 - Only the 2019 year of multiyear projects are shown.
 - Modernization projects include pavement widening, bridge widening, paved shoulders or intersection improvements.
 - Map is subject to change and is not to scale.
 - For more information, see iowadot.gov/program_management/five_year.html.