

# District 4 2019-2023 Iowa Highway Program

## Guthrie County

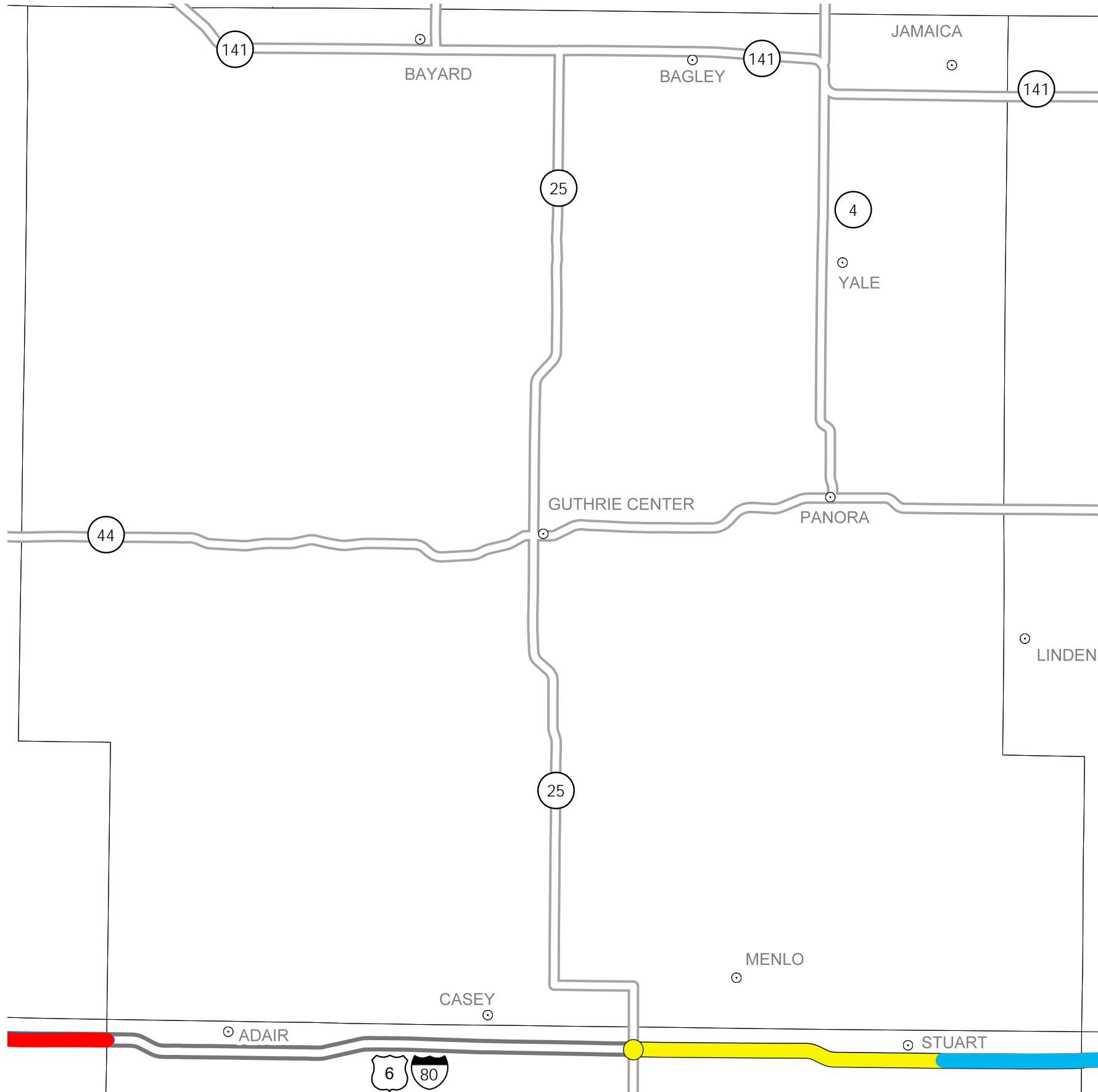
(as approved by the Iowa Transportation Commission June 12, 2018)

# IOWA

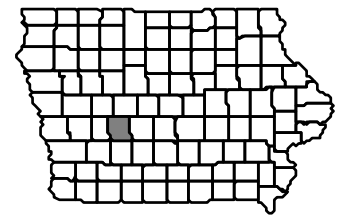

STATE HIGHWAY MAP  
Prepared by



In Cooperation With  
United States  
Department of Transportation



Structure	Highway
● 2019	—
● 2020	—
● 2021	—
● 2022	—
● 2023	—



**Scott Schram**  
District 4 Engineer  
2210 E. Seventh St.  
Atlantic, Iowa 50022  
712-243-7626  
scott.schram@iowadot.us

**Notes:**

- Does not include minor right of way, erosion control, patching, bridge washing or other minor projects.
- Only the 2019 year of multiyear projects are shown.
- Most safety and noninterstate pavement resurfacing projects are identified for only the first year. Therefore, few projects of that type are shown for years 2020 through 2023.
- Map is subject to change and is not to scale.
- For more information, see [iowadot.gov/program\\_management/five\\_year.html](http://iowadot.gov/program_management/five_year.html).